

FLOOR AMENDMENT NO. \_\_\_\_\_

BY: \_\_\_\_\_

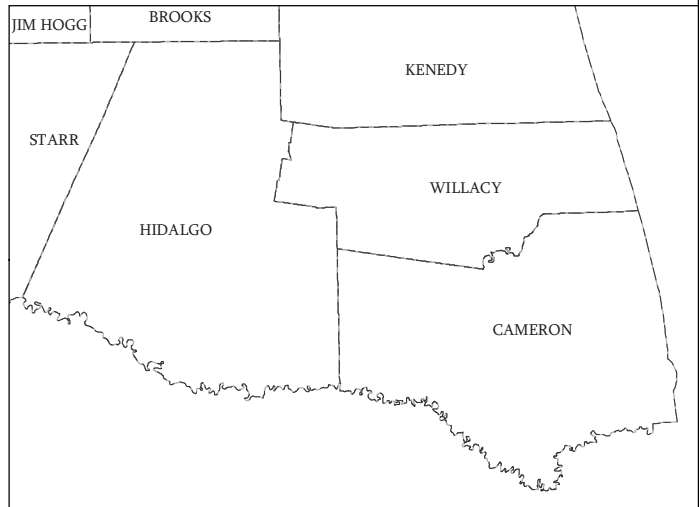
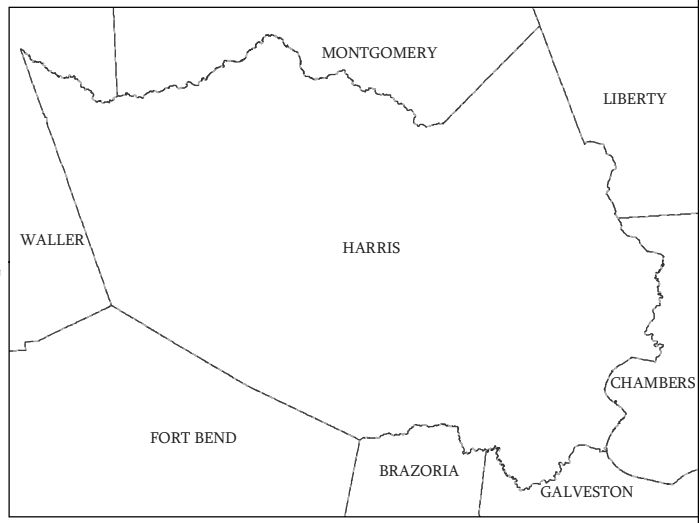
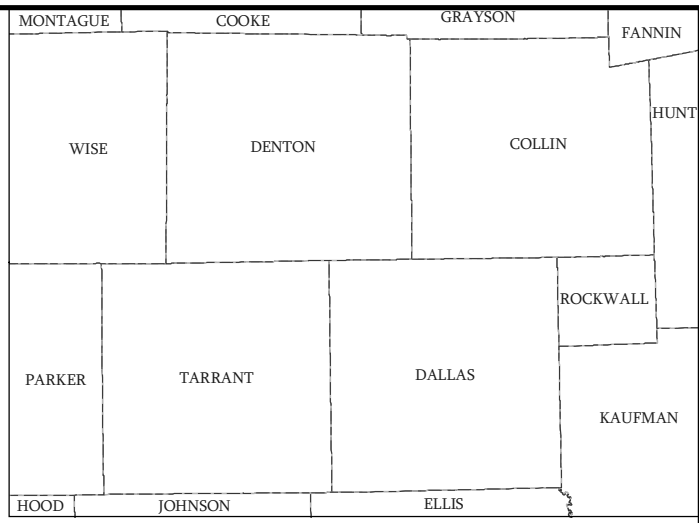
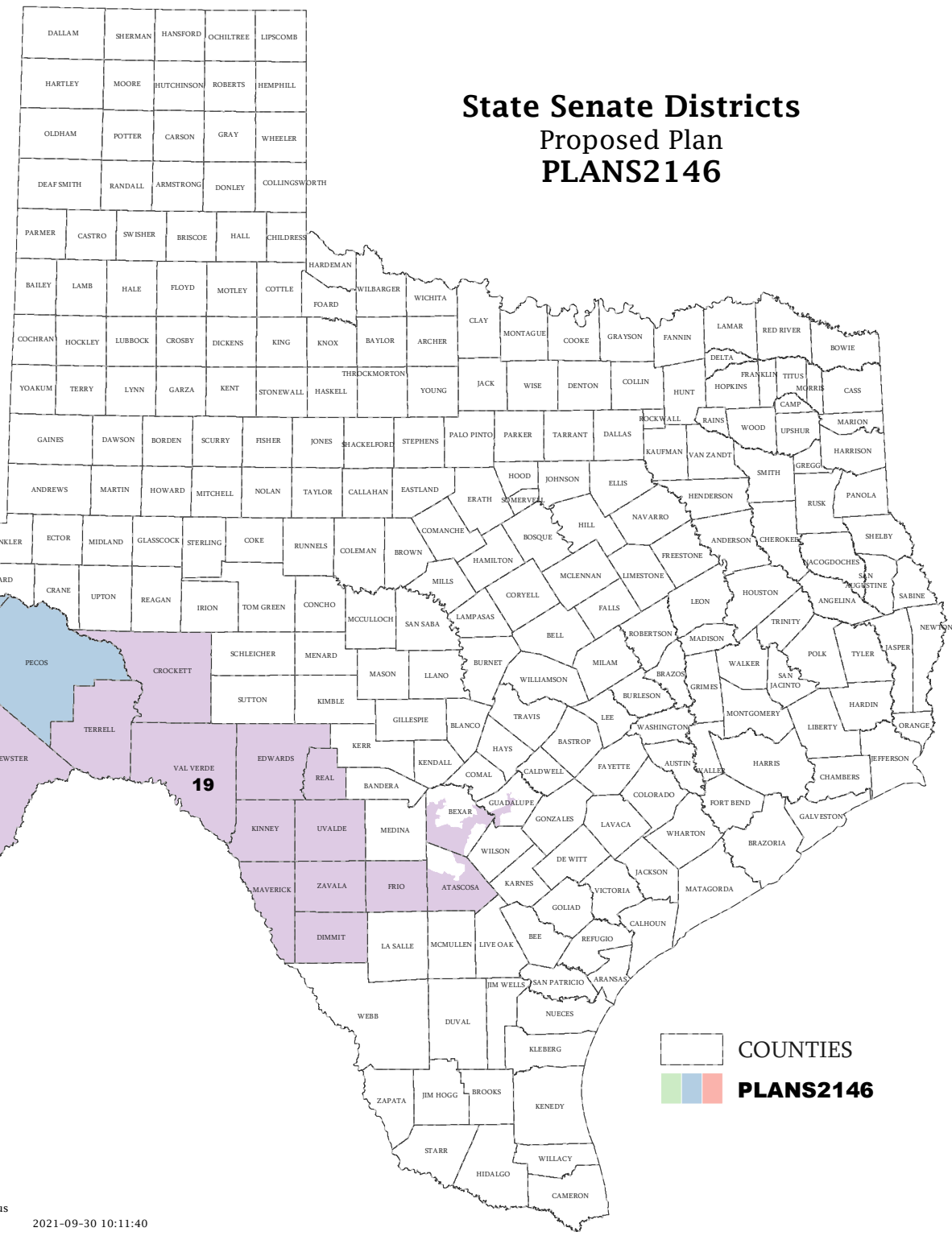
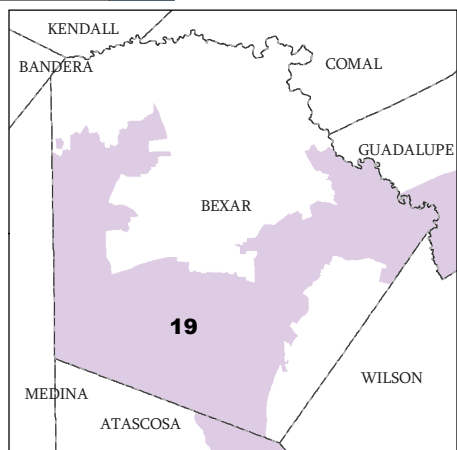
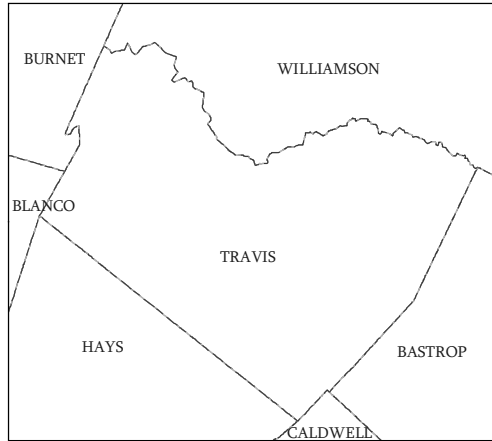
PLAN NUMBER: PLANS2146

DISTRICTS AMENDED: 19 and 29

REGIONS AFFECTED: WEST AND SOUTH CENTRAL TEXAS

- 1 Amend C.S.S.B. No. 4 (PLANS2130) by striking Districts 19 and
- 2 29 as established by PLANS2130 and substituting Districts 19 and 29
- 3 as established by PLANS2146.

# State Senate Districts Proposed Plan PLANS2146

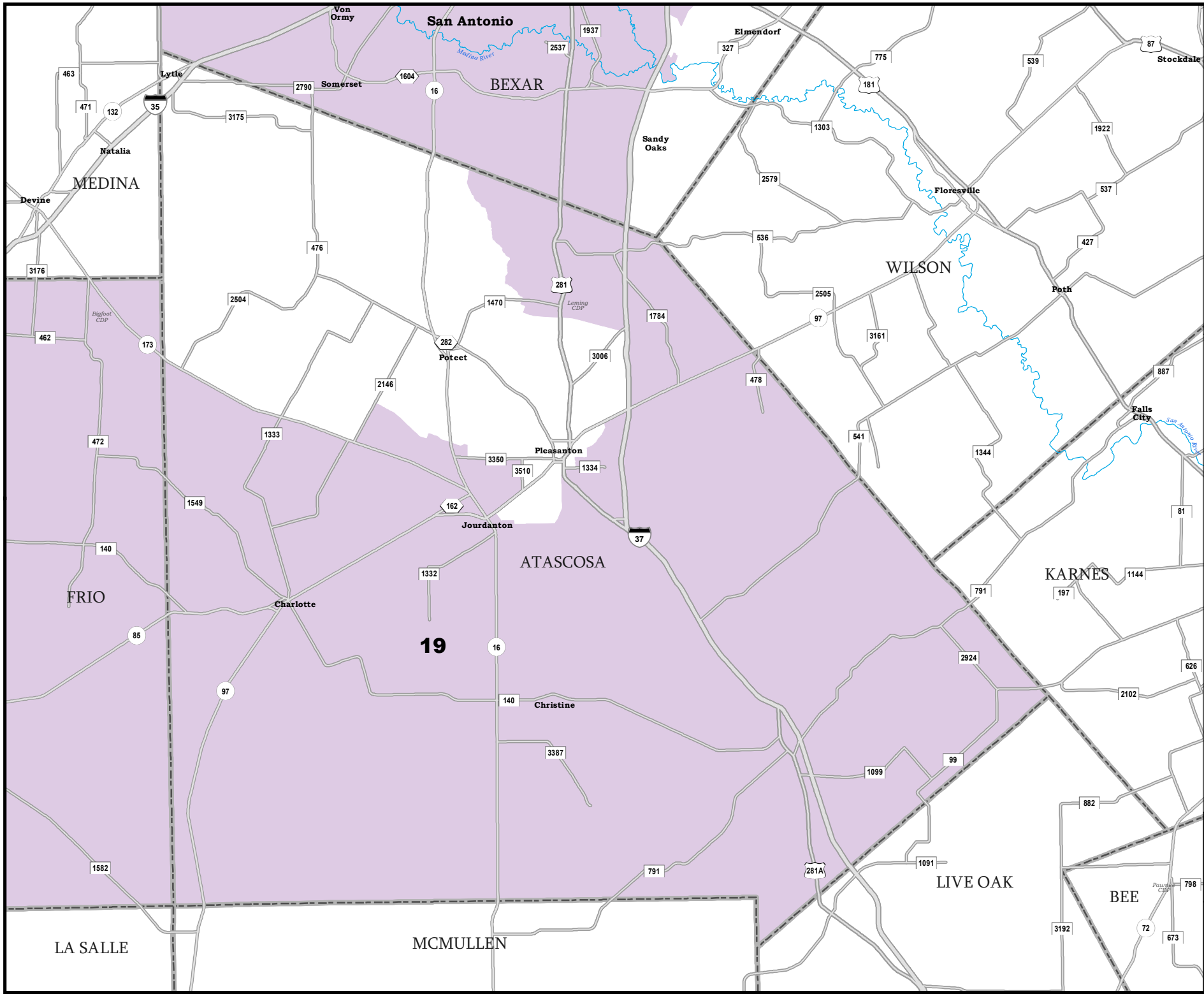


COUNTIES  
PLANS2146

Map ID 5900  
09/30/21 10:14:22



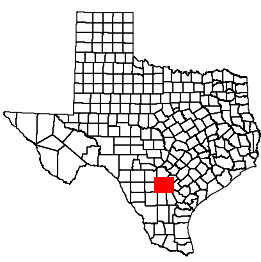
48462  
2020 Census  
PLANS2146 2021-09-30 10:11:40



# ATASCOSA COUNTY

State Senate Districts  
Proposed Plan  
**PLANS2146**

 COUNTIES  
 **PLANS2146**



Map ID 5900  
09/30/21 10:14:22



48462  
2020 Census  
PLANS2146 2021-09-30 10:11:40

LA SALLE

MCMULLEN

LIVE OAK

BEE

ATASCOSA

WILSON

**19**

BEXAR

MEDINA

San Antonio

Von Ormy

Elmendorf

Lytle

Somerset

Stockdale

Natalia

Sandy Oaks

Floresville

Devine

Poth

Poteet

Pleasanton

Falls City

Jourdanton

KARNES

FRIO

Charlotte

Christine

197

1582

3387

1099

1091

882

72

3192

673

791

281A

2924

2102

626

81

887

427

1922

539

775

2579

536

2505

97

3161

478

541

1344

3006

1784

1470

281

2146

282

2504

476

3175

1333

1549

472

173

462

3176

471

132

463

2537

1937

1604

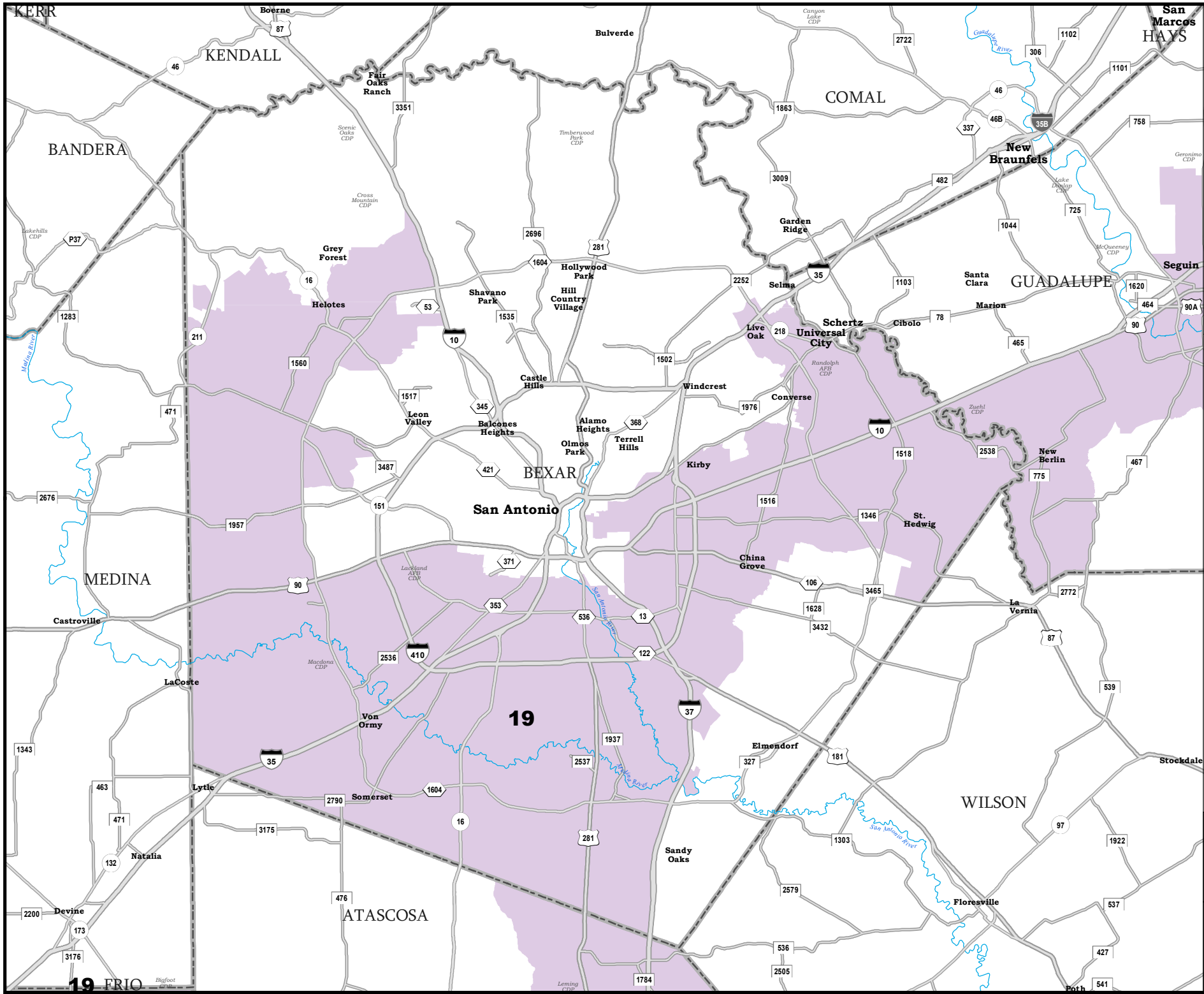
16

327

537

181

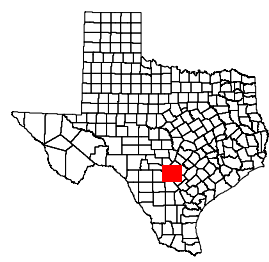
1303

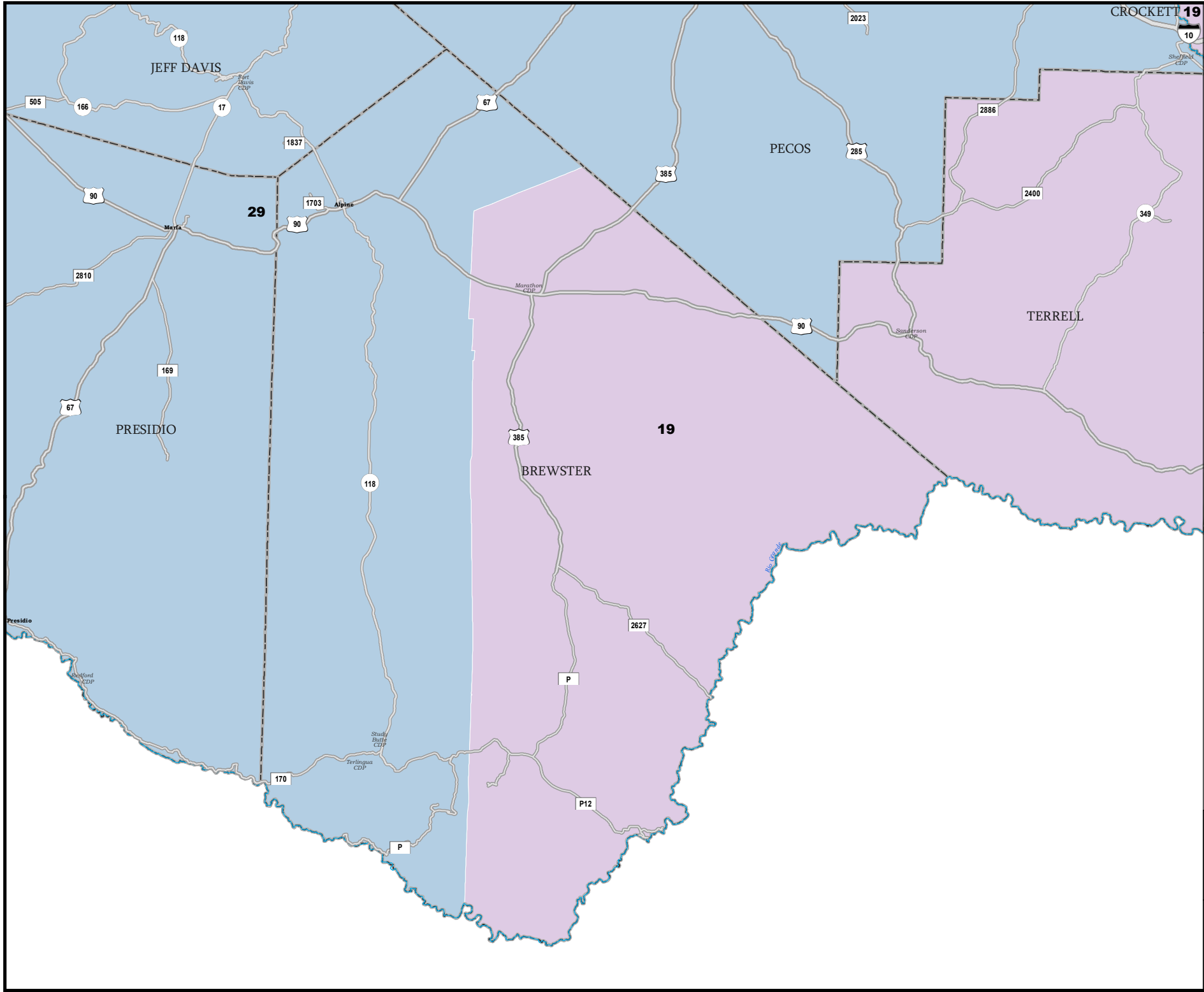


# BEXAR COUNTY

## State Senate Districts Proposed Plan PLANS2146

 COUNTIES  
 **PLANS2146**

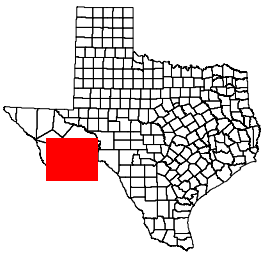


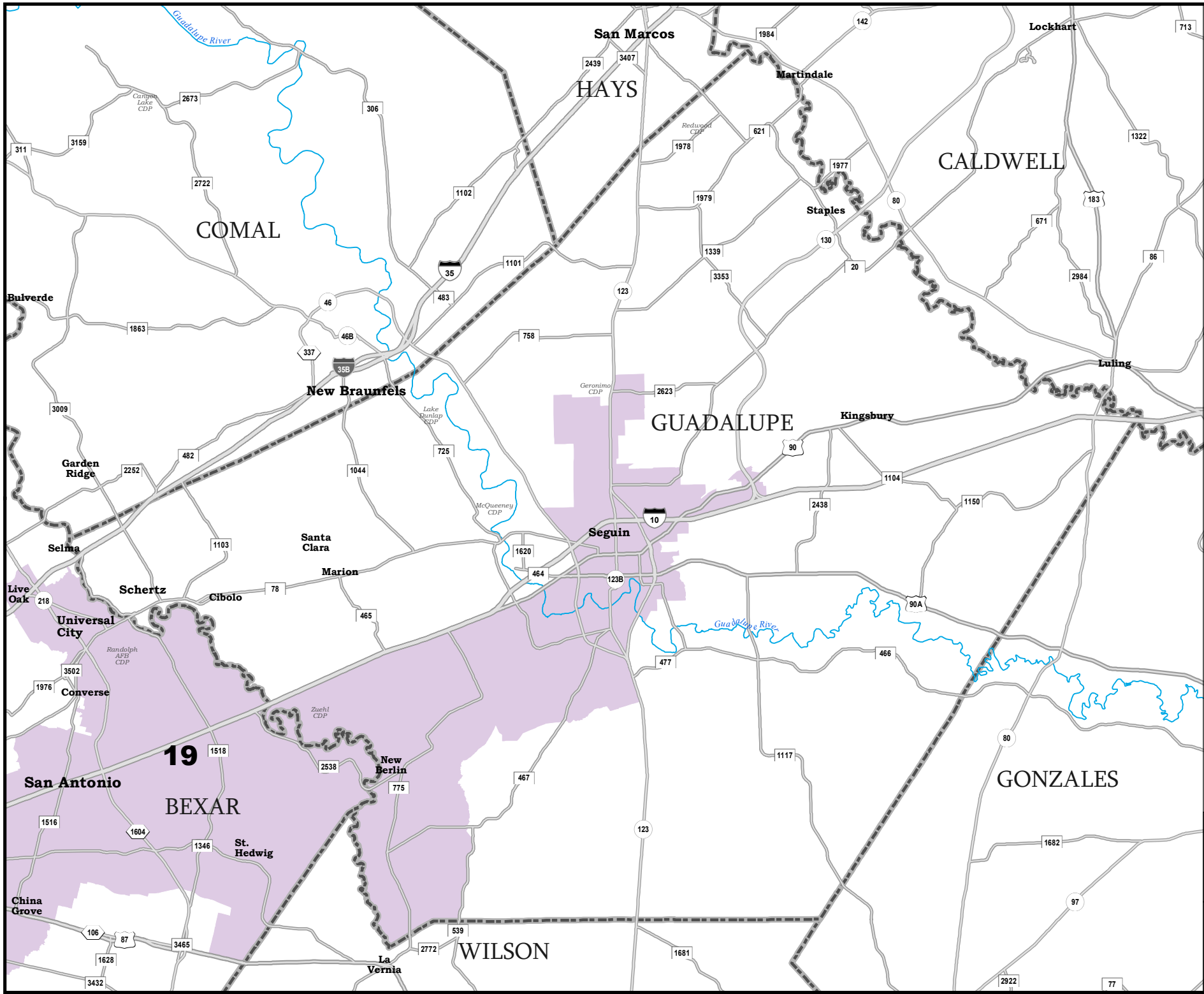


# BREWSTER COUNTY

## State Senate Districts Proposed Plan **PLANS2146**

-  COUNTIES
-  **PLANS2146**



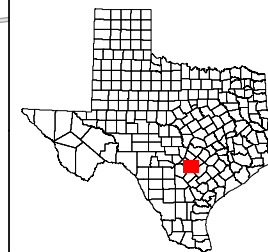


# GUADALUPE COUNTY

State Senate Districts  
Proposed Plan  
**PLANS2146**

 COUNTIES

 **PLANS2146**



Map ID 5900  
09/30/21 10:14:22



48462  
2020 Census  
PLANS2146 2021-09-30 10:11:40

District Population Analysis with County Subtotals  
**SENATE DISTRICTS - PLANS2146**

Total State Population	29,145,505
Total Districts Required	31
Ideal District Population	940,178
Unassigned Population	27,310,924
Districts in Plan	2
Unassigned Geography	Yes
Districts Contiguous	Yes

	<b>Population</b>	<b>-----Deviation-----</b>	
		<b>Total</b>	<b>Percent</b>
Plan Overall Range		1,419	0.15%
Smallest District (19)	916,581	-23,597	-2.51%
Largest District (29)	918,000	-22,178	-2.36%
Average (mean)	917,291	22,888	2.44%

PLANS2146

## District Population Analysis with County Subtotals

### SENATE DISTRICTS - PLANS2146

	Deviation		Total	Anglo	Non-Anglo	Asian	Black	Hispanic	B+H	%Anglo	%Non-Anglo	%Asian	%Black	%Hispanic	%B+H
<b>DISTRICT 19</b>	-23,597	Total:	916,581	193,921	722,660	30,639	87,519	608,113	683,211	21.2	78.8	3.3	9.5	66.3	74.5
	-2.51 %	VAP:	668,829	158,871	509,958	21,560	60,837	425,042	480,408	23.8	76.2	3.2	9.1	63.6	71.8
Atascosa (30%)			14,882	5,704	9,178	101	175	8,657	8,797	38.3	61.7	0.7	1.2	58.2	59.1
Bexar (34%)			690,142	148,188	541,954	28,509	82,337	436,440	507,514	21.5	78.5	4.1	11.9	63.2	73.5
Brewster (7%)			661	406	255	4	3	237	238	61.4	38.6	0.6	0.5	35.9	36.0
Crockett (100%)			3,098	1,080	2,018	23	36	1,920	1,945	34.9	65.1	0.7	1.2	62.0	62.8
Dimmit (100%)			8,615	898	7,717	94	129	7,487	7,570	10.4	89.6	1.1	1.5	86.9	87.9
Edwards (100%)			1,422	651	771	26	17	718	725	45.8	54.2	1.8	1.2	50.5	51.0
Frio (100%)			18,385	3,053	15,332	218	767	14,171	14,897	16.6	83.4	1.2	4.2	77.1	81.0
Guadalupe (19%)			33,022	13,565	19,457	460	2,247	16,547	18,441	41.1	58.9	1.4	6.8	50.1	55.8
Kinney (100%)			3,129	1,489	1,640	46	66	1,470	1,517	47.6	52.4	1.5	2.1	47.0	48.5
Maverick (100%)			57,887	1,574	56,313	295	307	54,936	55,107	2.7	97.3	0.5	0.5	94.9	95.2
Real (100%)			2,758	1,940	818	28	50	692	731	70.3	29.7	1.0	1.8	25.1	26.5
Terrell (100%)			760	352	408	13	22	370	384	46.3	53.7	1.7	2.9	48.7	50.5
Uvalde (100%)			24,564	6,613	17,951	206	268	17,317	17,462	26.9	73.1	0.8	1.1	70.5	71.1
Val Verde (100%)			47,586	7,836	39,750	574	962	38,207	38,861	16.5	83.5	1.2	2.0	80.3	81.7
Zavala (100%)			9,670	572	9,098	42	133	8,944	9,022	5.9	94.1	0.4	1.4	92.5	93.3
<b>DISTRICT 29</b>	-22,178	Total:	918,000	111,713	806,287	19,153	39,598	751,717	781,328	12.2	87.8	2.1	4.3	81.9	85.1
	-2.36 %	VAP:	686,205	93,148	593,057	13,945	27,042	551,481	573,756	13.6	86.4	2.0	3.9	80.4	83.6
Brewster (93%)			8,885	4,542	4,343	160	284	3,726	3,938	51.1	48.9	1.8	3.2	41.9	44.3
Culberson (100%)			2,188	445	1,743	50	48	1,645	1,673	20.3	79.7	2.3	2.2	75.2	76.5
El Paso (100%)			865,657	98,219	767,438	18,392	38,200	715,351	743,885	11.3	88.7	2.1	4.4	82.6	85.9
Hudspeth (100%)			3,202	1,094	2,108	22	29	2,036	2,049	34.2	65.8	0.7	0.9	63.6	64.0
Jeff Davis (100%)			1,996	1,282	714	39	28	613	627	64.2	35.8	2.0	1.4	30.7	31.4
Pecos (100%)			15,193	3,473	11,720	183	630	10,845	11,376	22.9	77.1	1.2	4.1	71.4	74.9
Presidio (100%)			6,131	961	5,170	102	47	4,991	5,032	15.7	84.3	1.7	0.8	81.4	82.1
Reeves (100%)			14,748	1,697	13,051	205	332	12,510	12,748	11.5	88.5	1.4	2.3	84.8	86.4



**Population and Voter Data  
 with Voter Registration Comparison  
 SENATE DISTRICTS - PLANS2146**

District	Deviation		Population								Total Voter Registration			Non-Suspense Voter Registration			
			Total	%Anglo	%Non-Anglo	%Asian	%Black	%Hispanic	%B+H	General Election	Turnout	Total	SSVR	TO/VR	Total	SSVR	TO/VR
19	-23,597	Total:	916,581	21.2	78.8	3.3	9.5	66.3	74.5	2020	319,320	522,536	53.2 %	61.1 %	467,152	54.1 %	68.4 %
	-2.51%	VAP:	668,829	23.8	76.2	3.2	9.1	63.6	71.8	2018	215,416	478,631	53.5 %	45.0 %	424,424	54.8 %	50.8 %
29	-22,178	Total:	918,000	12.2	87.8	2.1	4.3	81.9	85.1	2020	287,390	521,461	67.2 %	55.1 %	467,547	68.5 %	61.5 %
	-2.36%	VAP:	686,205	13.6	86.4	2.0	3.9	80.4	83.6	2018	218,007	489,068	68.0 %	44.6 %	443,997	69.4 %	49.1 %

For technical reasons, election results in Texas Legislative Council reports may vary slightly from the official election results. Complete official results for all elections are maintained by the Office of the Texas Secretary of State.  
 SSVR = Spanish surname voter registration

**Plan Fit Verification**  
**SENATE DISTRICTS**  
**PLANS2146 Compared with PLANS2130**

**The amendment fits into the base plan.**

# Incumbents by District

## SENATE DISTRICTS - PLANS2146

District	Incumbents
19	Gutierrez - D
29	Blanco - D