

FLOOR AMENDMENT NO. _____

BY: _____

PLAN NUMBER: PLANS2164

DISTRICTS AMENDED: 19, 24, and 25

REGIONS AFFECTED: CENTRAL AND SOUTHWEST TEXAS

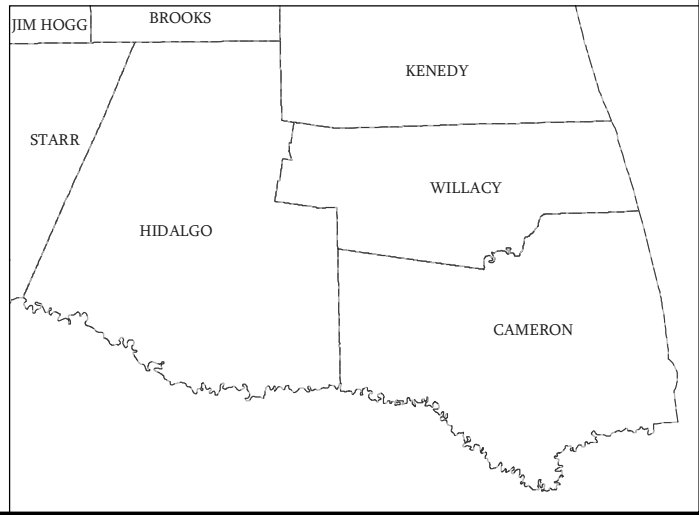
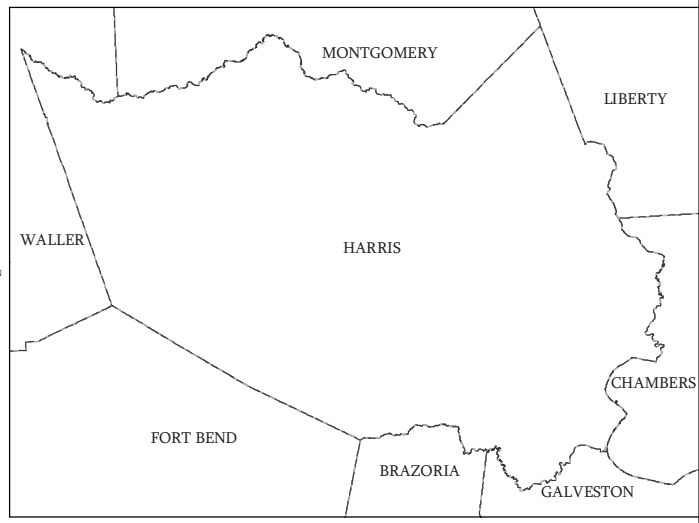
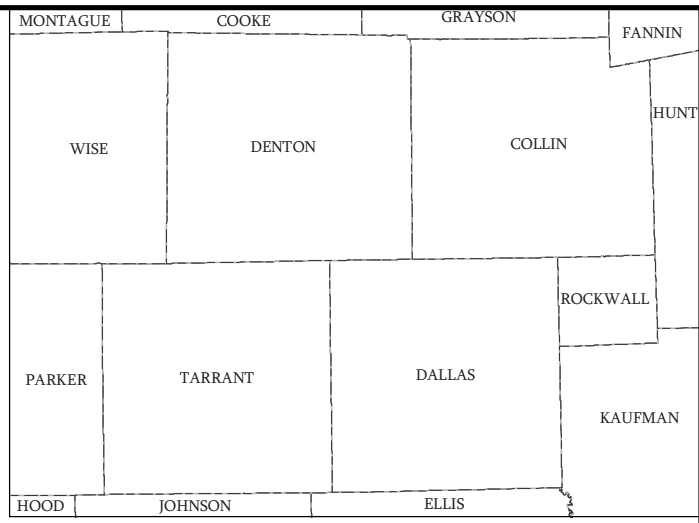
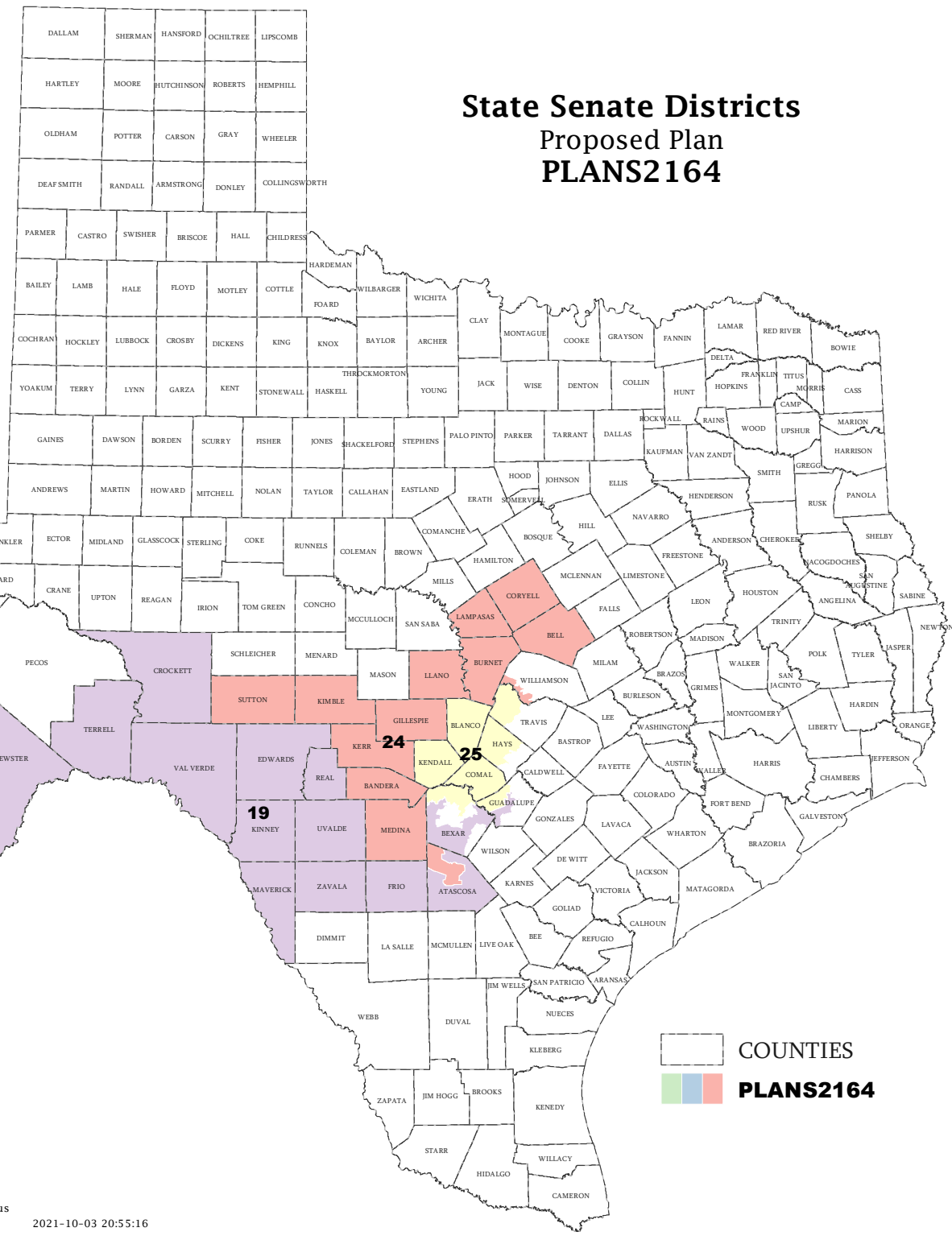
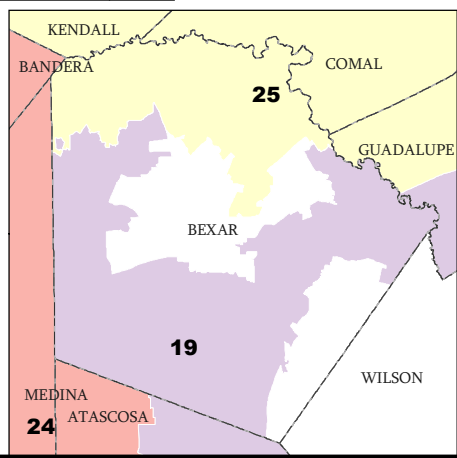
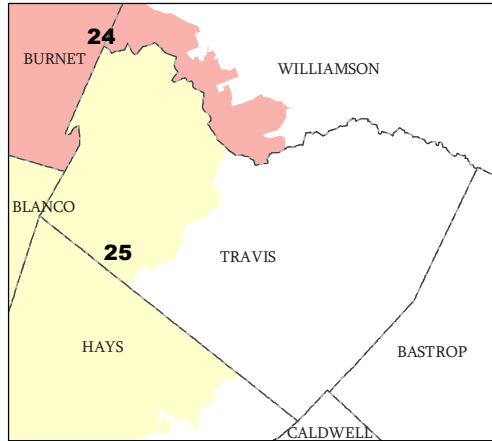
1 Amend Amendment No. ___ by Zaffirini (PLANS2139) to C.S.S.B.

2 No. 4 (PLANS2130) as follows:

3 (1) Strike District 19 as established by PLANS2139 and
4 substitute District 19 as established by PLANS2164.

5 (2) Strike Districts 24 and 25 as established by PLANS2130
6 and substitute Districts 24 and 25 as established by PLANS2164.

State Senate Districts Proposed Plan PLANS2164

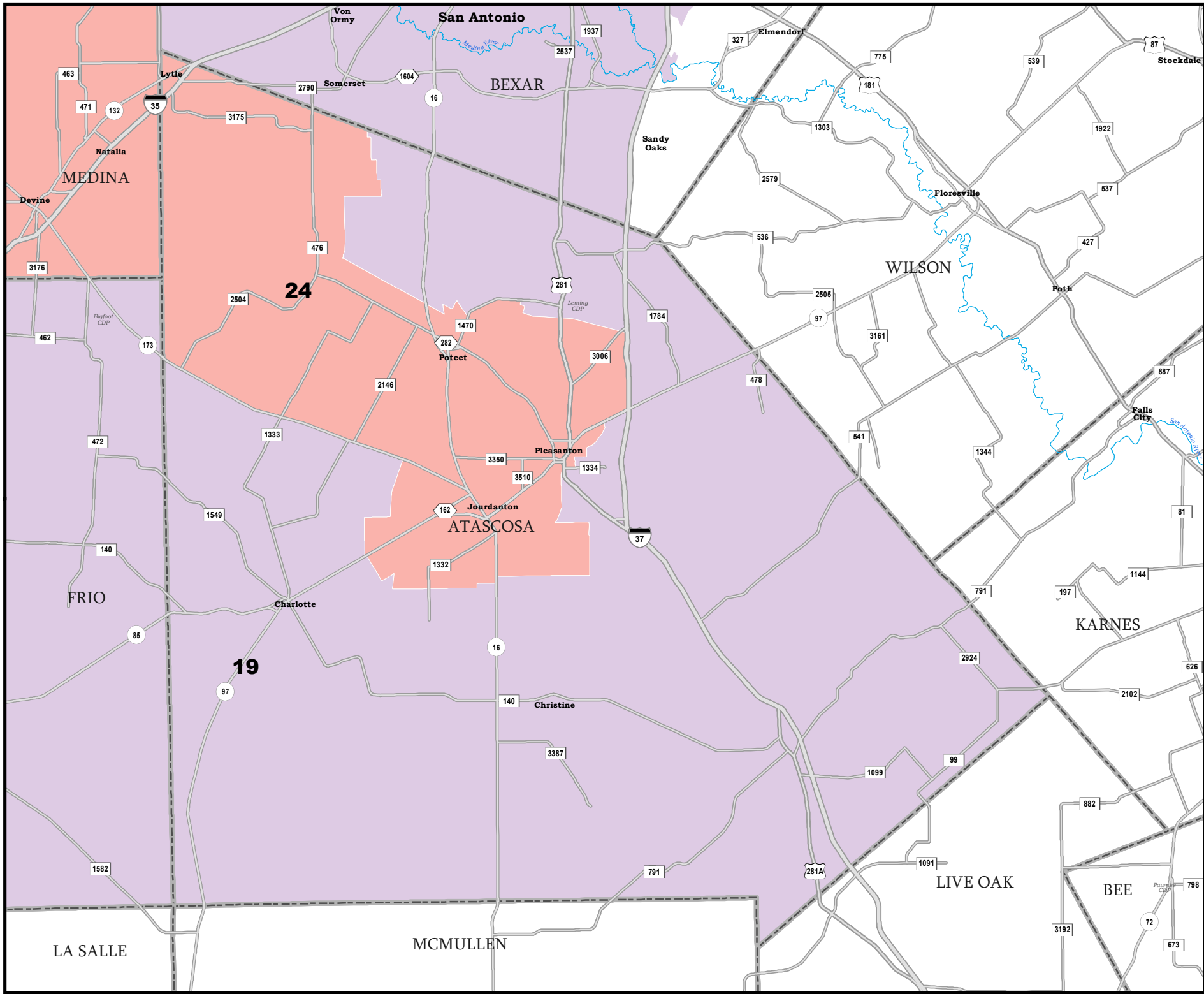


COUNTIES
 PLANS2164

Map ID 5900
10/03/21 20:56:48



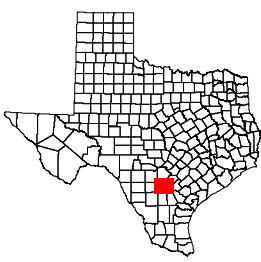
48795
2020 Census
PLANS2164
2021-10-03 20:55:16



ATASCOSA COUNTY

State Senate Districts Proposed Plan PLANS2164

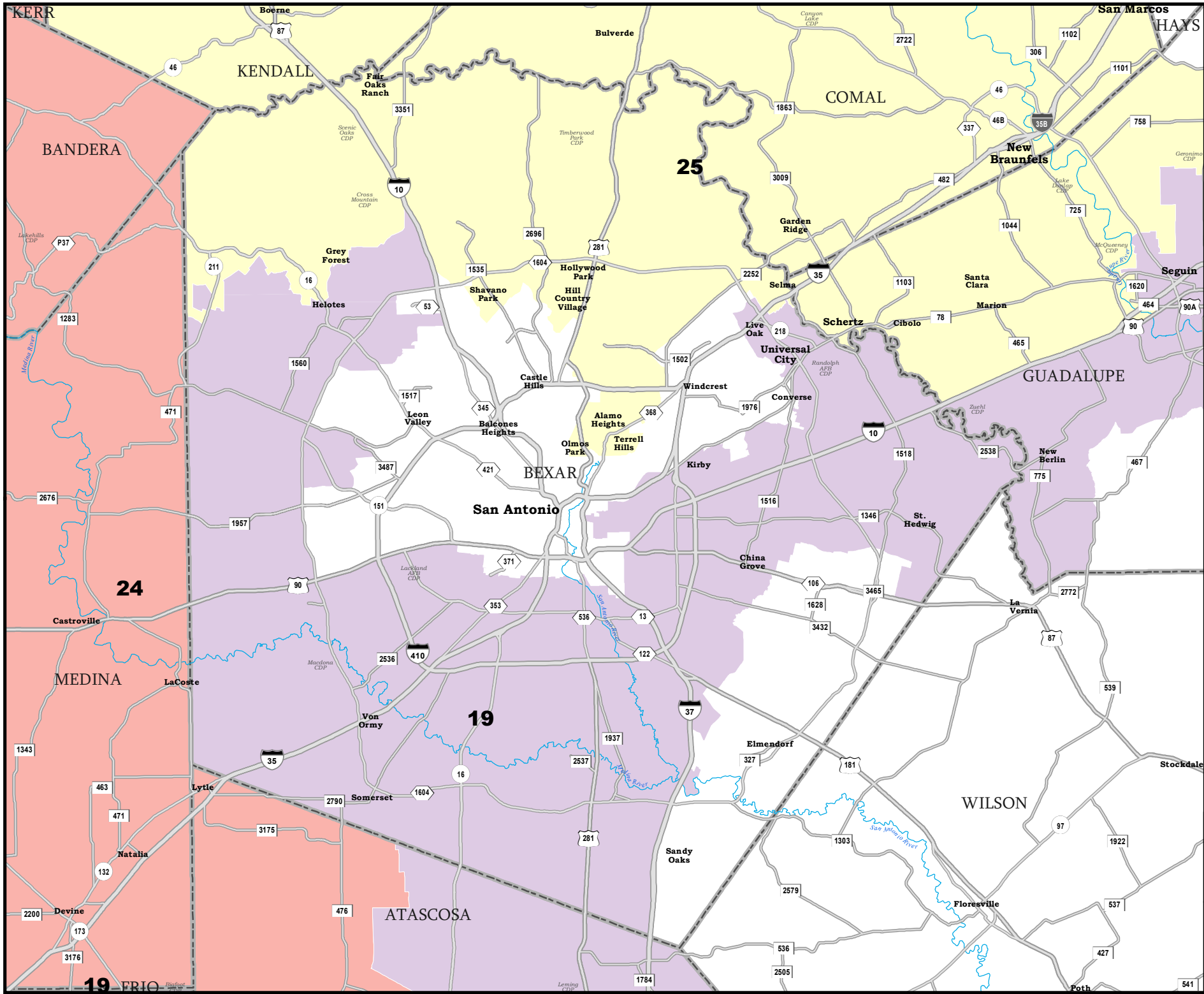
 COUNTIES
 **PLANS2164**



Map ID 5900
10/03/21 20:56:48



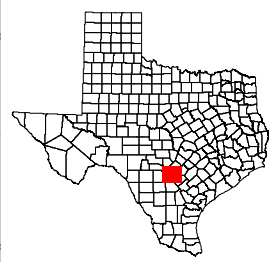
48795
2020 Census
PLANS2164 2021-10-03 20:55:16




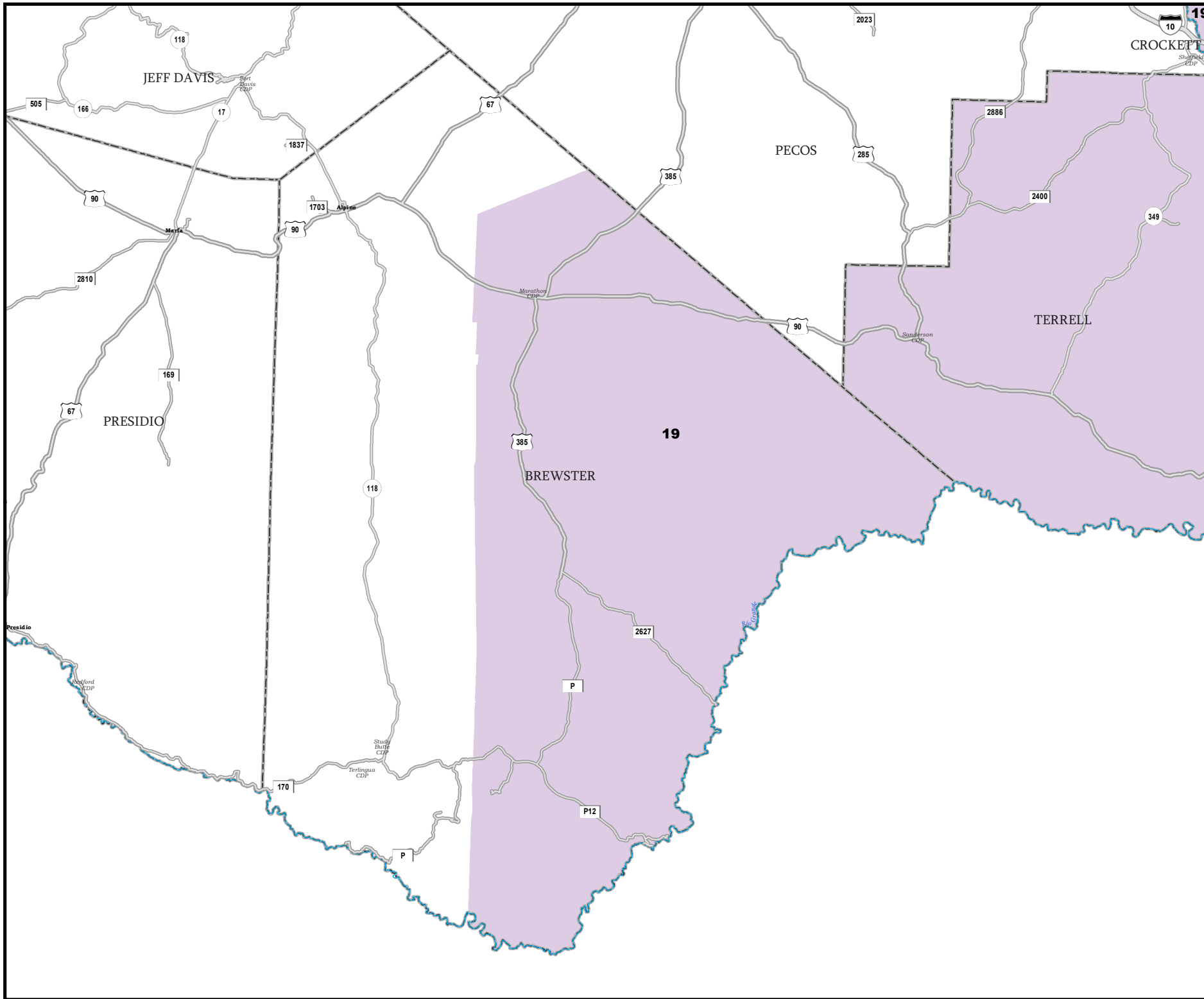
BEXAR COUNTY

State Senate Districts Proposed Plan PLANS2164

 COUNTIES
 **PLANS2164**



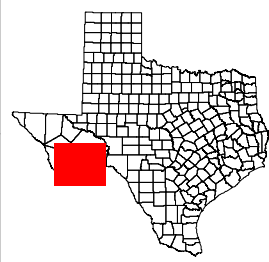
Map ID 5900
 10/03/21 20:56:48

 48795
 2020 Census
 PLANS2164 2021-10-03 20:55:16

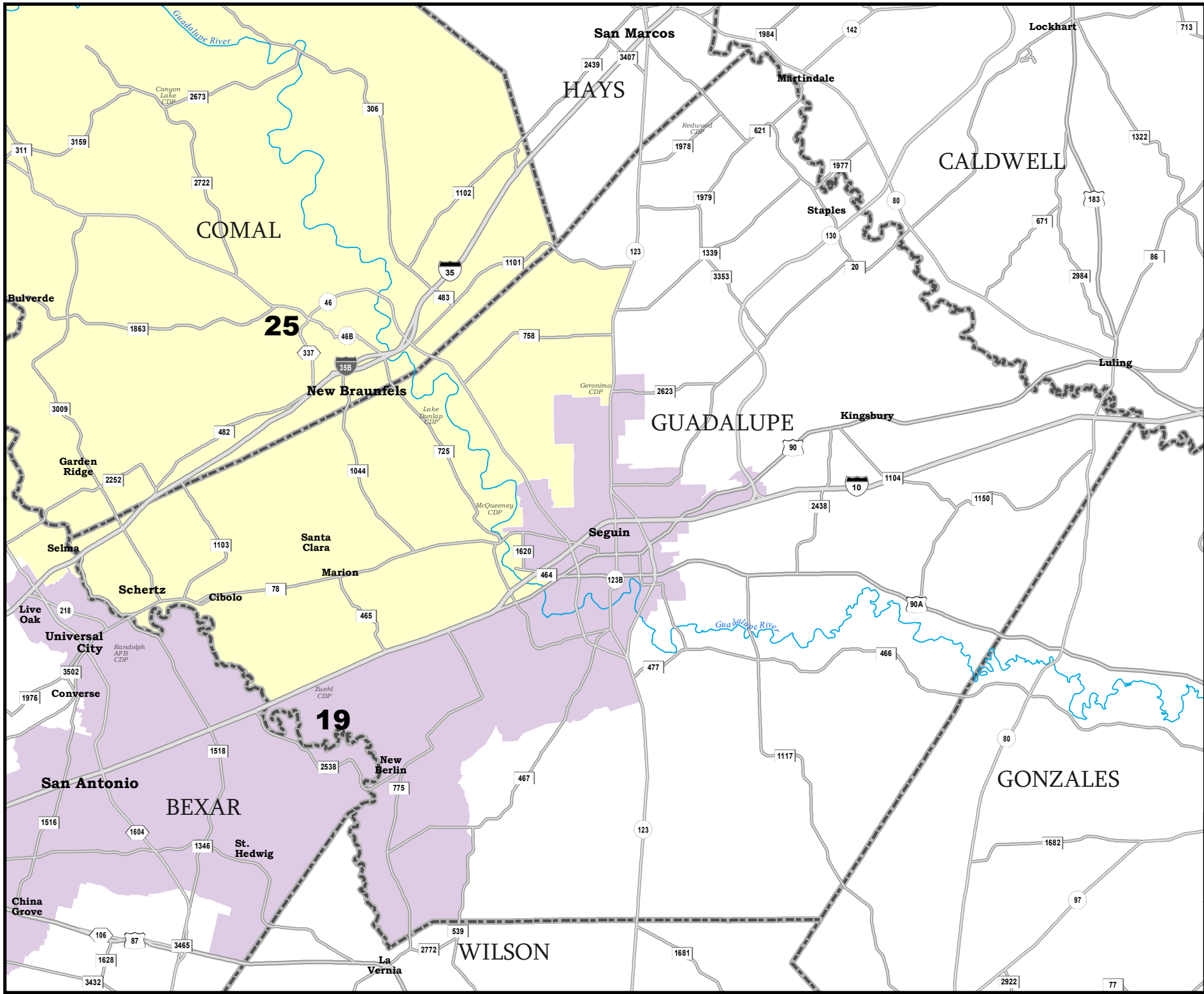


BREWSTER COUNTY

State Senate Districts
Proposed Plan
PLANS2164

-  COUNTIES
-  **PLANS2164**



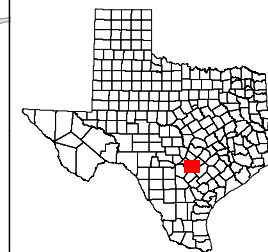


GUADALUPE COUNTY

State Senate Districts
Proposed Plan
PLANS2164

 COUNTIES

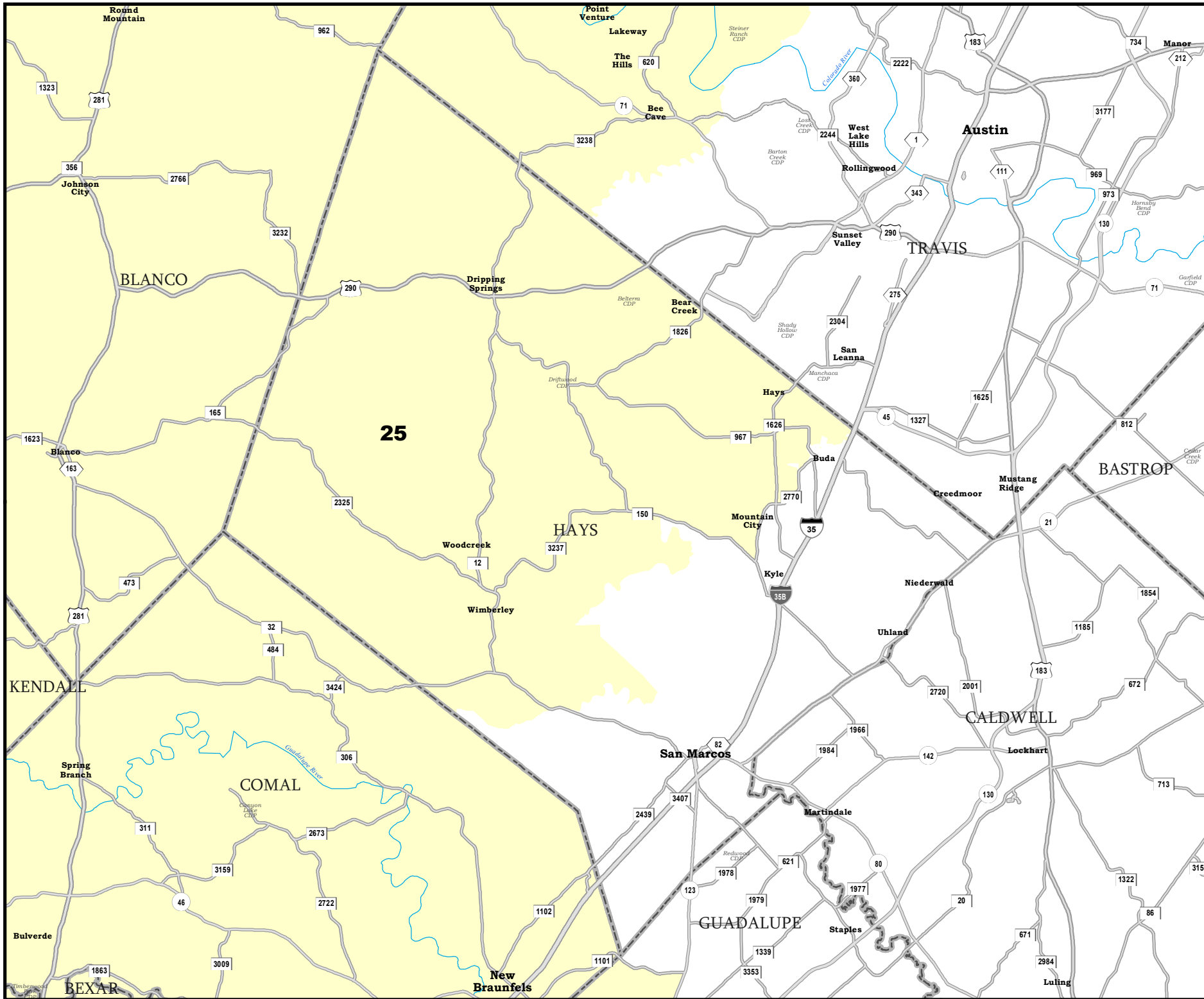
 **PLANS2164**



Map ID 5900
10/03/21 20:56:48



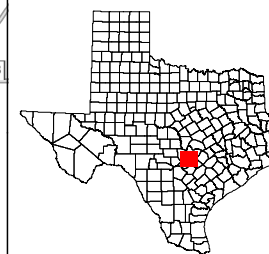
48795
2020 Census
PLANS2164 2021-10-03 20:55:16

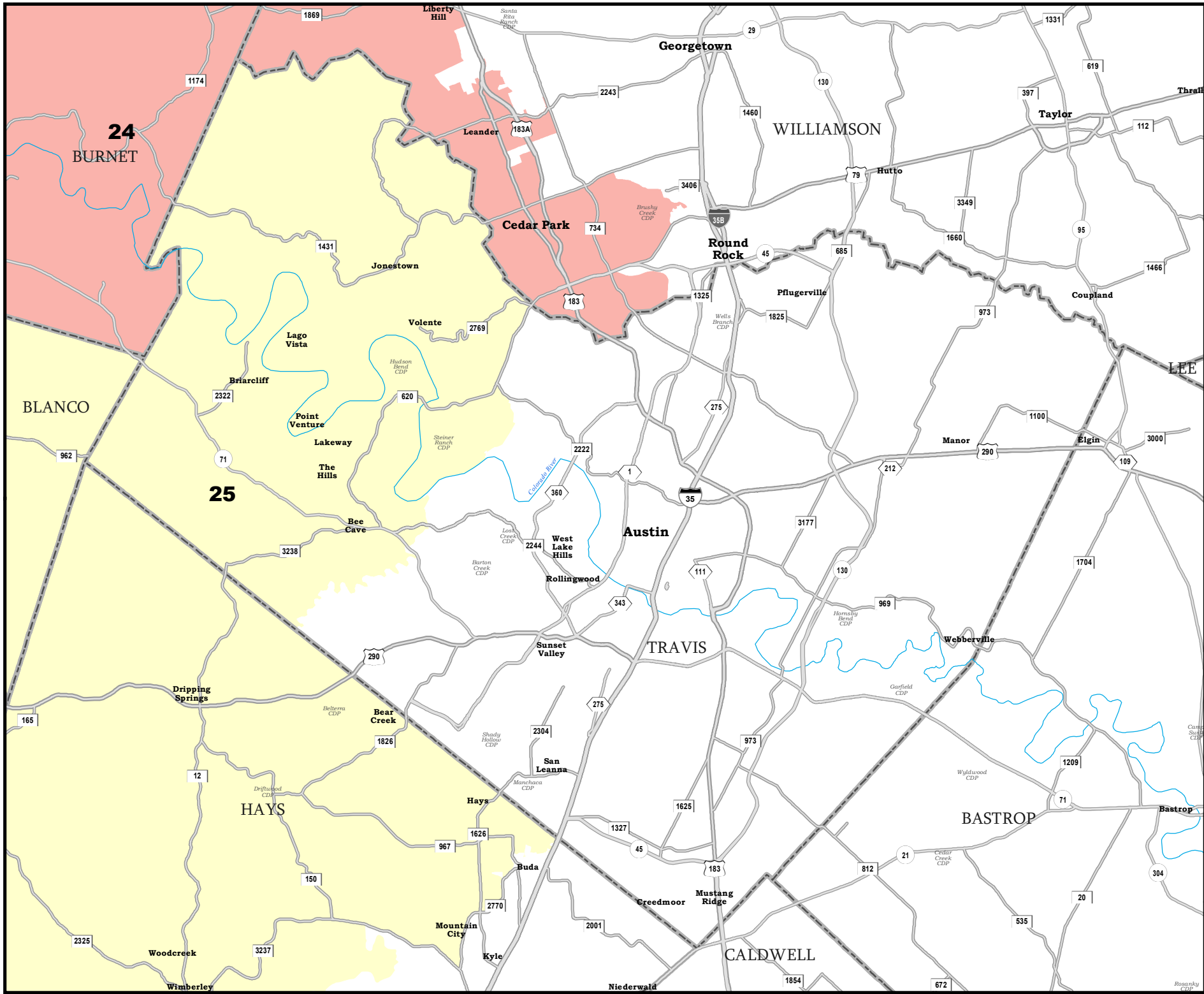


HAYS COUNTY

State Senate Districts Proposed Plan PLANS2164

 COUNTIES
 **PLANS2164**

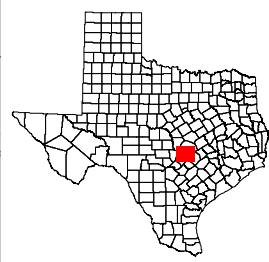





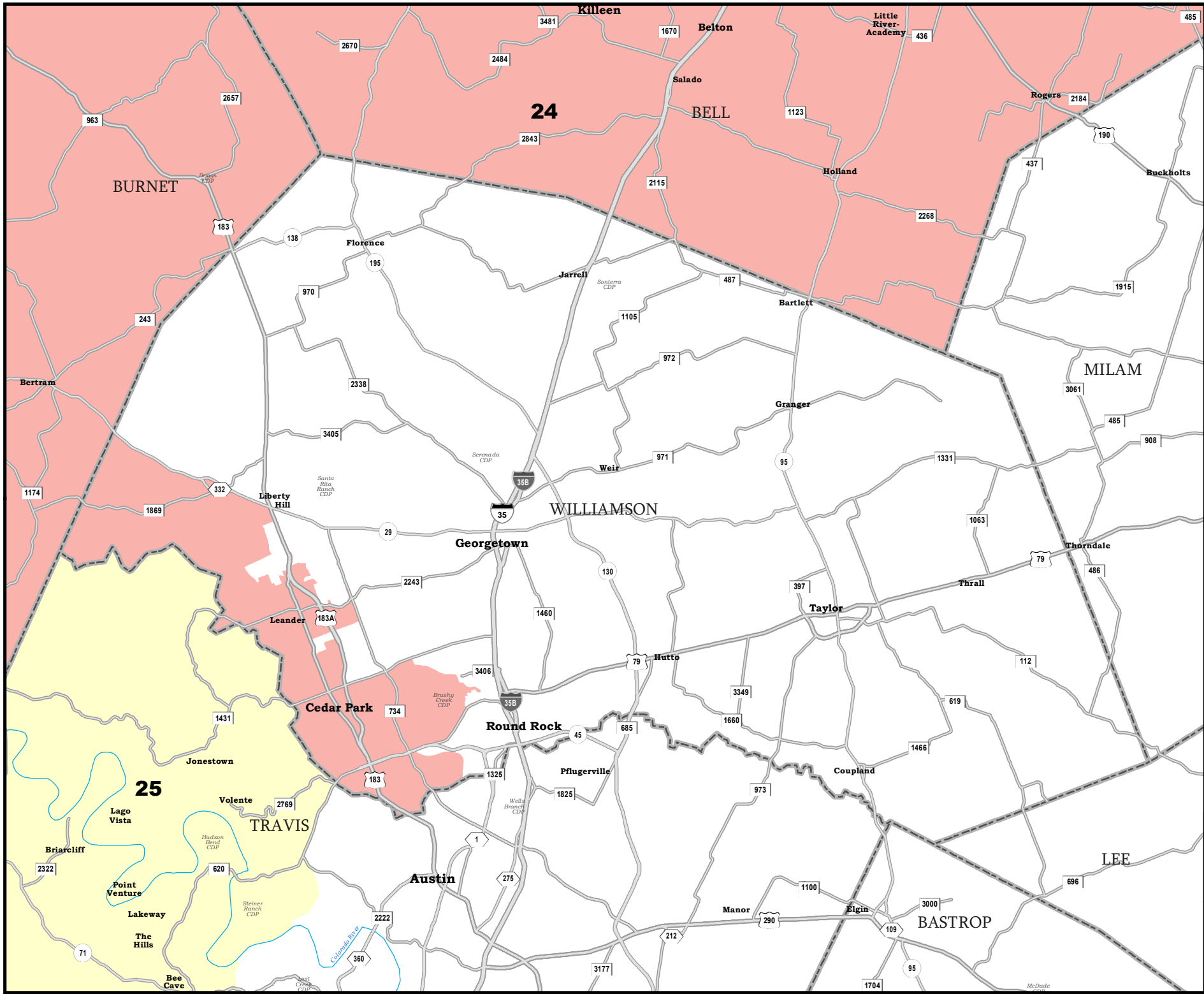
TRAVIS COUNTY

State Senate Districts Proposed Plan PLANS2164

 COUNTIES
 **PLANS2164**



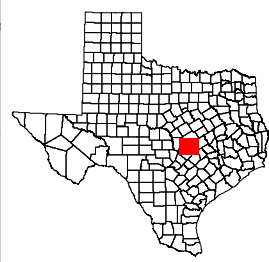
Map ID 5900
 10/03/21 20:56:48

 48795
 2020 Census
 PLANS2164 2021-10-03 20:55:16




WILLIAMSON COUNTY

State Senate Districts Proposed Plan PLANS2164

 COUNTIES
 **PLANS2164**



Map ID 5900
 10/03/21 20:56:48
 48795
 2020 Census
 PLANS2164 2021-10-03 20:55:16


District Population Analysis with County Subtotals

SENATE DISTRICTS - PLANS2164

Total State Population	29,145,505
Total Districts Required	31
Ideal District Population	940,178
Unassigned Population	26,356,616
Districts in Plan	3
Unassigned Geography	Yes
Districts Contiguous	Yes

	Population	-----Deviation-----	
		Total	Percent
Plan Overall Range		50,061	5.32%
Smallest District (19)	911,273	-28,905	-3.07%
Largest District (24)	961,334	21,156	2.25%
Average (mean)	929,630	24,652	2.62%

PLANS2164

District Population Analysis with County Subtotals

SENATE DISTRICTS - PLANS2164

	Deviation		Total	Anglo	Non-Anglo	Asian	Black	Hispanic	B+H	%Anglo	%Non-Anglo	%Asian	%Black	%Hispanic	%B+H
DISTRICT 19	-28,905	Total:	911,273	193,448	717,825	30,609	87,576	603,273	678,440	21.2	78.8	3.4	9.6	66.2	74.4
	-3.07 %	VAP:	664,784	158,448	506,336	21,524	60,896	421,429	476,856	23.8	76.2	3.2	9.2	63.4	71.7
Atascosa (33%)			16,193	5,001	11,192	108	225	10,675	10,837	30.9	69.1	0.7	1.4	65.9	66.9
Bexar (34%)			690,142	148,188	541,954	28,509	82,337	436,440	507,514	21.5	78.5	4.1	11.9	63.2	73.5
Brewster (7%)			661	406	255	4	3	237	238	61.4	38.6	0.6	0.5	35.9	36.0
Crockett (100%)			3,098	1,080	2,018	23	36	1,920	1,945	34.9	65.1	0.7	1.2	62.0	62.8
Edwards (100%)			1,422	651	771	26	17	718	725	45.8	54.2	1.8	1.2	50.5	51.0
Frio (100%)			18,385	3,053	15,332	218	767	14,171	14,897	16.6	83.4	1.2	4.2	77.1	81.0
Guadalupe (20%)			35,018	14,693	20,325	517	2,383	17,176	19,200	42.0	58.0	1.5	6.8	49.0	54.8
Kinney (100%)			3,129	1,489	1,640	46	66	1,470	1,517	47.6	52.4	1.5	2.1	47.0	48.5
Maverick (100%)			57,887	1,574	56,313	295	307	54,936	55,107	2.7	97.3	0.5	0.5	94.9	95.2
Real (100%)			2,758	1,940	818	28	50	692	731	70.3	29.7	1.0	1.8	25.1	26.5
Terrell (100%)			760	352	408	13	22	370	384	46.3	53.7	1.7	2.9	48.7	50.5
Uvalde (100%)			24,564	6,613	17,951	206	268	17,317	17,462	26.9	73.1	0.8	1.1	70.5	71.1
Val Verde (100%)			47,586	7,836	39,750	574	962	38,207	38,861	16.5	83.5	1.2	2.0	80.3	81.7
Zavala (100%)			9,670	572	9,098	42	133	8,944	9,022	5.9	94.1	0.4	1.4	92.5	93.3
DISTRICT 24	21,156	Total:	961,334	504,083	457,251	60,249	137,718	244,971	369,492	52.4	47.6	6.3	14.3	25.5	38.4
	2.25 %	VAP:	726,681	410,319	316,362	41,568	93,190	165,702	252,661	56.5	43.5	5.7	12.8	22.8	34.8
Atascosa (67%)			32,788	11,065	21,723	288	511	20,503	20,847	33.7	66.3	0.9	1.6	62.5	63.6
Bandera (100%)			20,851	15,595	5,256	219	270	4,010	4,247	74.8	25.2	1.1	1.3	19.2	20.4
Bell (100%)			370,647	156,780	213,867	18,271	100,605	93,467	184,933	42.3	57.7	4.9	27.1	25.2	49.9
Burnet (100%)			49,130	34,810	14,320	629	1,011	11,199	12,068	70.9	29.1	1.3	2.1	22.8	24.6
Coryell (100%)			83,093	46,213	36,880	3,238	15,290	16,482	30,436	55.6	44.4	3.9	18.4	19.8	36.6
Gillespie (100%)			26,725	19,884	6,841	213	245	5,766	5,941	74.4	25.6	0.8	0.9	21.6	22.2
Kerr (100%)			52,598	35,791	16,807	851	1,127	13,598	14,502	68.0	32.0	1.6	2.1	25.9	27.6
Kimble (100%)			4,286	3,136	1,150	60	37	986	1,013	73.2	26.8	1.4	0.9	23.0	23.6
Lampasas (100%)			21,627	15,132	6,495	512	1,079	4,179	5,135	70.0	30.0	2.4	5.0	19.3	23.7
Llano (100%)			21,243	17,530	3,713	194	233	2,508	2,687	82.5	17.5	0.9	1.1	11.8	12.6
Medina (100%)			50,748	22,324	28,424	528	1,762	25,455	26,930	44.0	56.0	1.0	3.5	50.2	53.1
Sutton (100%)			3,372	1,200	2,172	24	32	2,093	2,111	35.6	64.4	0.7	0.9	62.1	62.6
Williamson (37%)			224,226	124,623	99,603	35,222	15,516	44,725	58,642	55.6	44.4	15.7	6.9	19.9	26.2
DISTRICT 25	-23,896	Total:	916,282	538,637	377,645	50,967	51,132	261,707	305,808	58.8	41.2	5.6	5.6	28.6	33.4
	-2.54 %	VAP:	695,435	431,296	264,139	34,598	35,039	180,611	212,387	62.0	38.0	5.0	5.0	26.0	30.5
Bexar (19%)			377,526	185,244	192,282	26,059	26,719	137,495	160,340	49.1	50.9	6.9	7.1	36.4	42.5
Blanco (100%)			11,374	8,707	2,667	100	123	2,092	2,196	76.6	23.4	0.9	1.1	18.4	19.3
Comal (100%)			161,501	105,250	56,251	3,517	5,409	43,590	48,172	65.2	34.8	2.2	3.3	27.0	29.8
Guadalupe (66%)			114,753	58,212	56,541	4,908	13,010	37,574	49,050	50.7	49.3	4.3	11.3	32.7	42.7
Hays (31%)			75,268	56,568	18,700	2,422	1,377	12,727	13,898	75.2	24.8	3.2	1.8	16.9	18.5

District Population Analysis with County Subtotals

SENATE DISTRICTS - PLANS2164

	Deviation		Total	Anglo	Non-Anglo	Asian	Black	Hispanic	B+H	%Anglo	%Non-Anglo	%Asian	%Black	%Hispanic	%B+H
DISTRICT 25	-23,896	Total:	916,282	538,637	377,645	50,967	51,132	261,707	305,808	58.8	41.2	5.6	5.6	28.6	33.4
	-2.54 %	VAP:	695,435	431,296	264,139	34,598	35,039	180,611	212,387	62.0	38.0	5.0	5.0	26.0	30.5
Kendall (100%)			44,279	31,767	12,512	743	603	10,029	10,509	71.7	28.3	1.7	1.4	22.6	23.7
Travis (10%)			131,581	92,889	38,692	13,218	3,891	18,200	21,643	70.6	29.4	10.0	3.0	13.8	16.4

**Population and Voter Data
 with Voter Registration Comparison
 SENATE DISTRICTS - PLANS2164**

District	Deviation		Population								Total Voter Registration			Non-Suspense Voter Registration			
			Total	%Anglo	%Non-Anglo	%Asian	%Black	%Hispanic	%B+H	General Election	Turnout	Total	SSVR	TO/VR	Total	SSVR	TO/VR
19	-28,905	Total:	911,273	21.2	78.8	3.4	9.6	66.2	74.4	2020	316,158	516,372	52.8 %	61.2 %	461,698	53.7 %	68.5 %
	-3.07%	VAP:	664,784	23.8	76.2	3.2	9.2	63.4	71.7	2018	212,882	472,276	53.1 %	45.1 %	418,821	54.3 %	50.8 %
24	21,156	Total:	961,334	52.4	47.6	6.3	14.3	25.5	38.4	2020	398,696	597,383	15.0 %	66.7 %	526,062	15.0 %	75.8 %
	2.25%	VAP:	726,681	56.5	43.5	5.7	12.8	22.8	34.8	2018	289,935	545,948	14.7 %	53.1 %	470,703	14.8 %	61.6 %
25	-23,896	Total:	916,282	58.8	41.2	5.6	5.6	28.6	33.4	2020	500,009	649,313	16.9 %	77.0 %	590,400	16.8 %	84.7 %
	-2.54%	VAP:	695,435	62.0	38.0	5.0	5.0	26.0	30.5	2018	364,137	580,955	16.4 %	62.7 %	520,556	16.4 %	70.0 %

For technical reasons, election results in Texas Legislative Council reports may vary slightly from the official election results. Complete official results for all elections are maintained by the Office of the Texas Secretary of State.
 SSVR = Spanish surname voter registration

Plan Fit Verification
SENATE DISTRICTS
PLANS2164 Compared with PLANS2139

The amendment fits into the base plan.

Incumbents by District

SENATE DISTRICTS - PLANS2164

District	Incumbents
19	Gutierrez - D
24	N/A
25	*Buckingham - R *Campbell - R