FLOOR AMENDMENT NO._____ BY: _____

PLAN NUMBER: PLANC2129
DISTRICTS AMENDED: ALL
REGIONS AFFECTED: STATEWIDE FLOOR SUBSTITUTE

Amend C.S.S.B. No. 6 by substituting PLANC2129 for PLANC2116.

U.S. Congressional Districts
Proposed Plan
PLANC2129

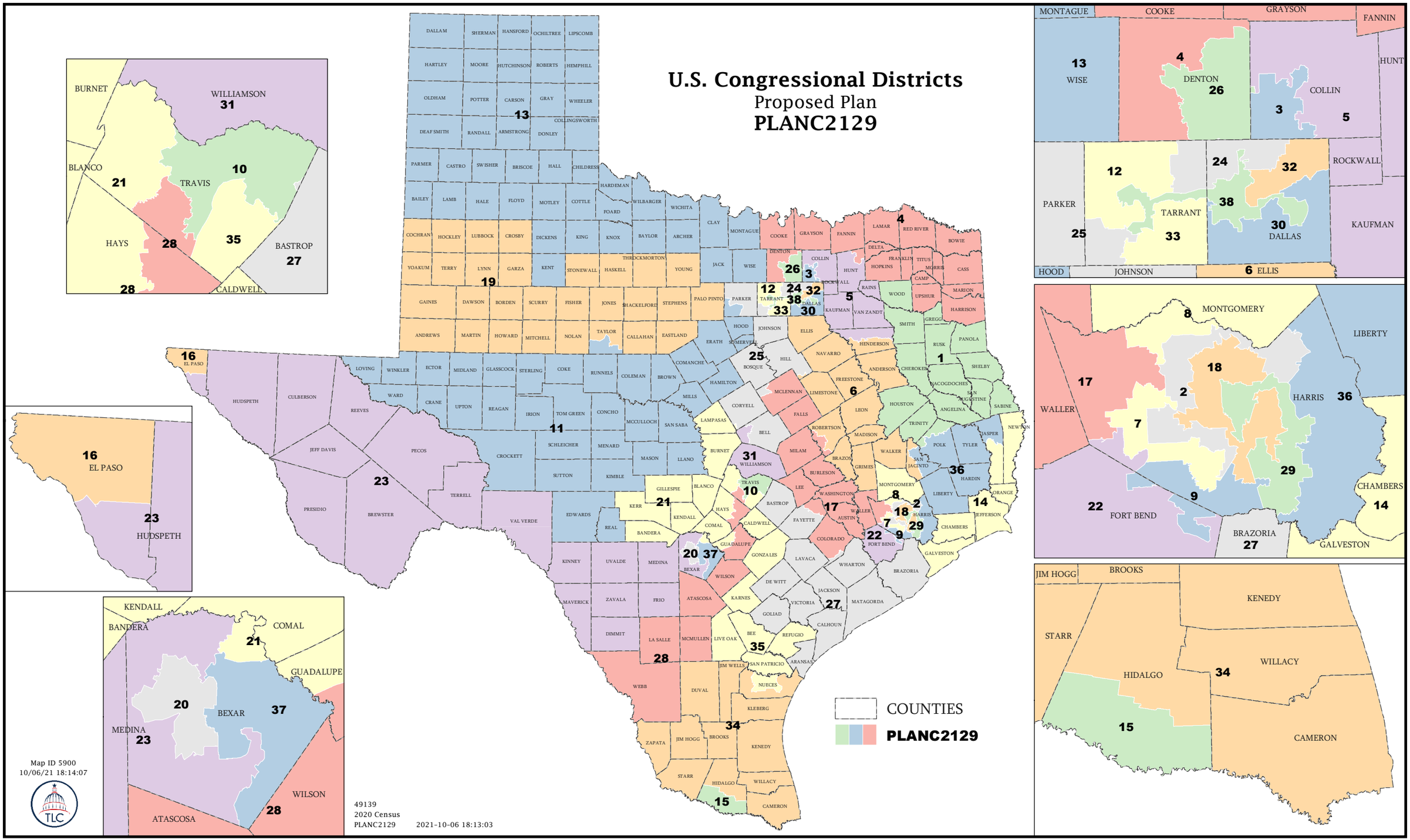

Map ID 5900
10/06/21 18:14:07

TLC

49139
2020 Census
PLANC2129 2021-10-06 18:13:03

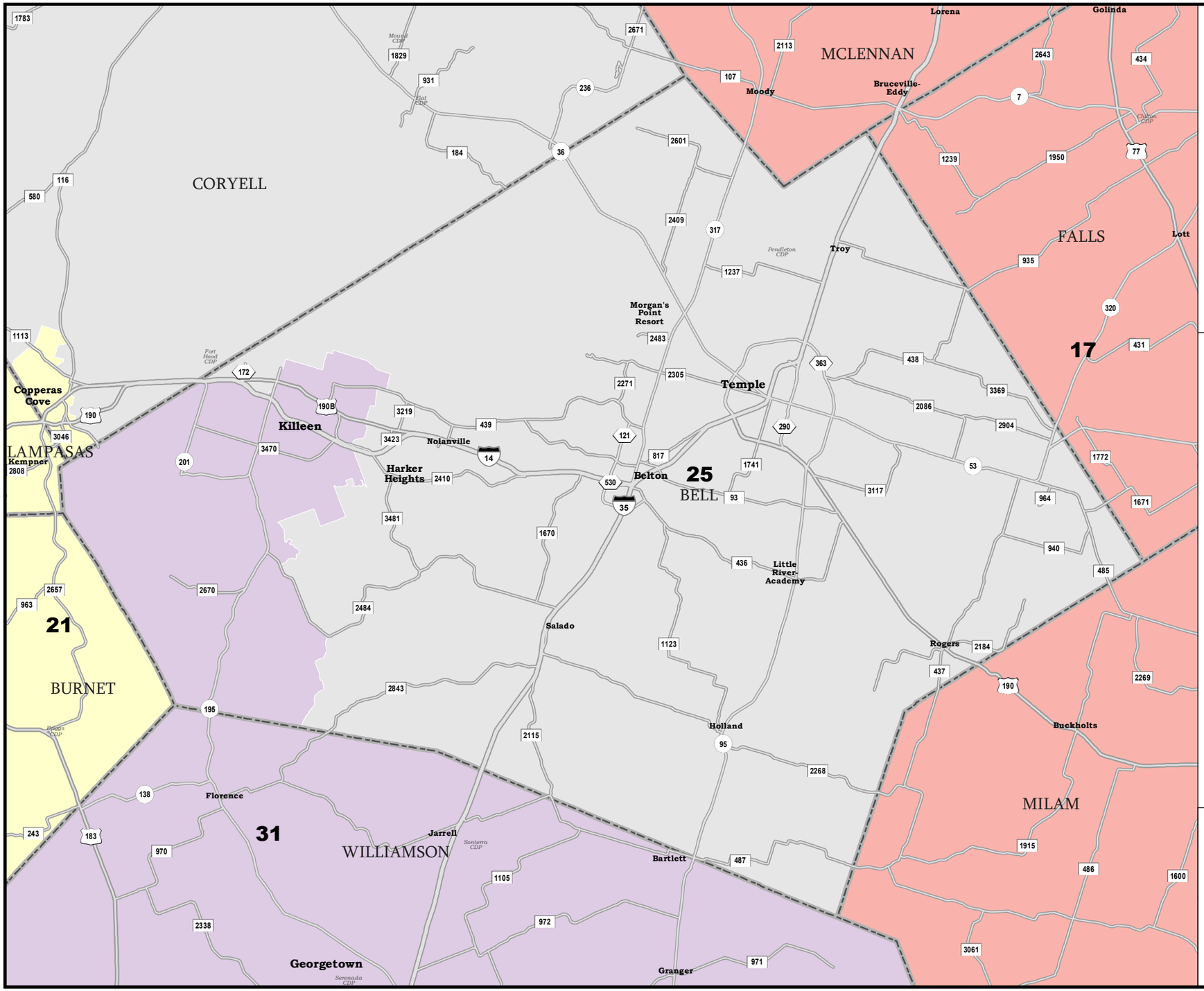

BELL COUNTY

U.S. Congressional Districts

Proposed Plan

PLANC2129

COUNTIES

PLANC2129

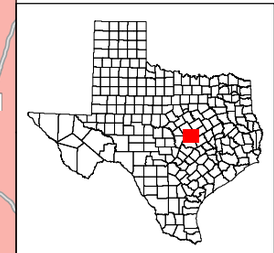

49139
2020 Census
PLANC2129 2021-10-06 18:13:03

Map ID 5900
10/06/21 18:14:07

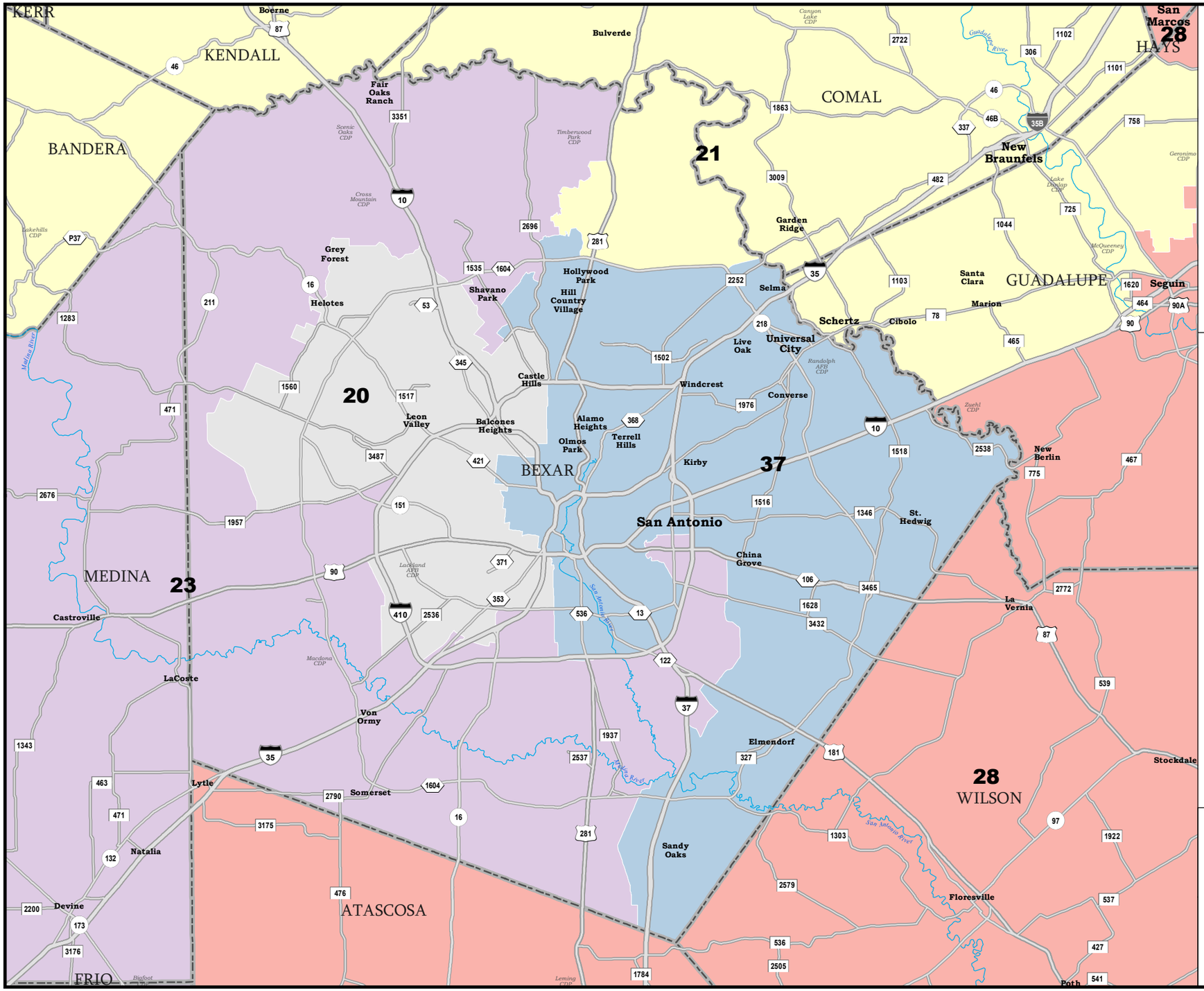

BEXAR COUNTY

U.S. Congressional Districts

Proposed Plan

PLANC2129

COUNTIES

PLANC2129

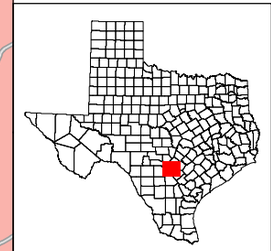

49139
2020 Census
PLANC2129 2021-10-06 18:13:03

Map ID 5900
10/06/21 18:14:07

TLC

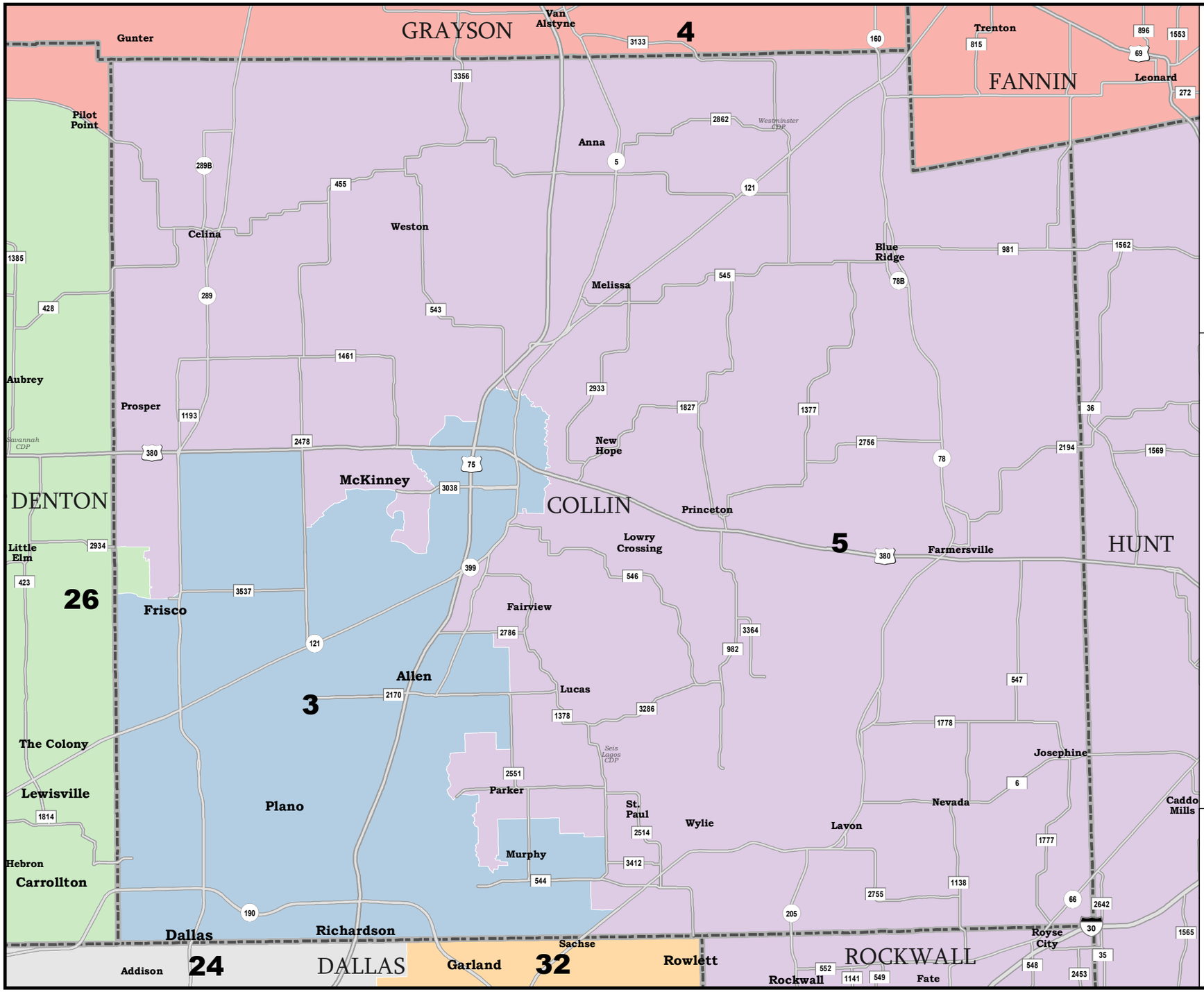

COLLIN COUNTY

U.S. Congressional Districts

Proposed Plan

PLANC2129

COUNTIES

PLANC2129

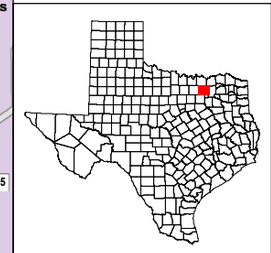

49139
2020 Census
PLANC2129 2021-10-06 18:13:03

Map ID 5900
10/06/21 18:14:07

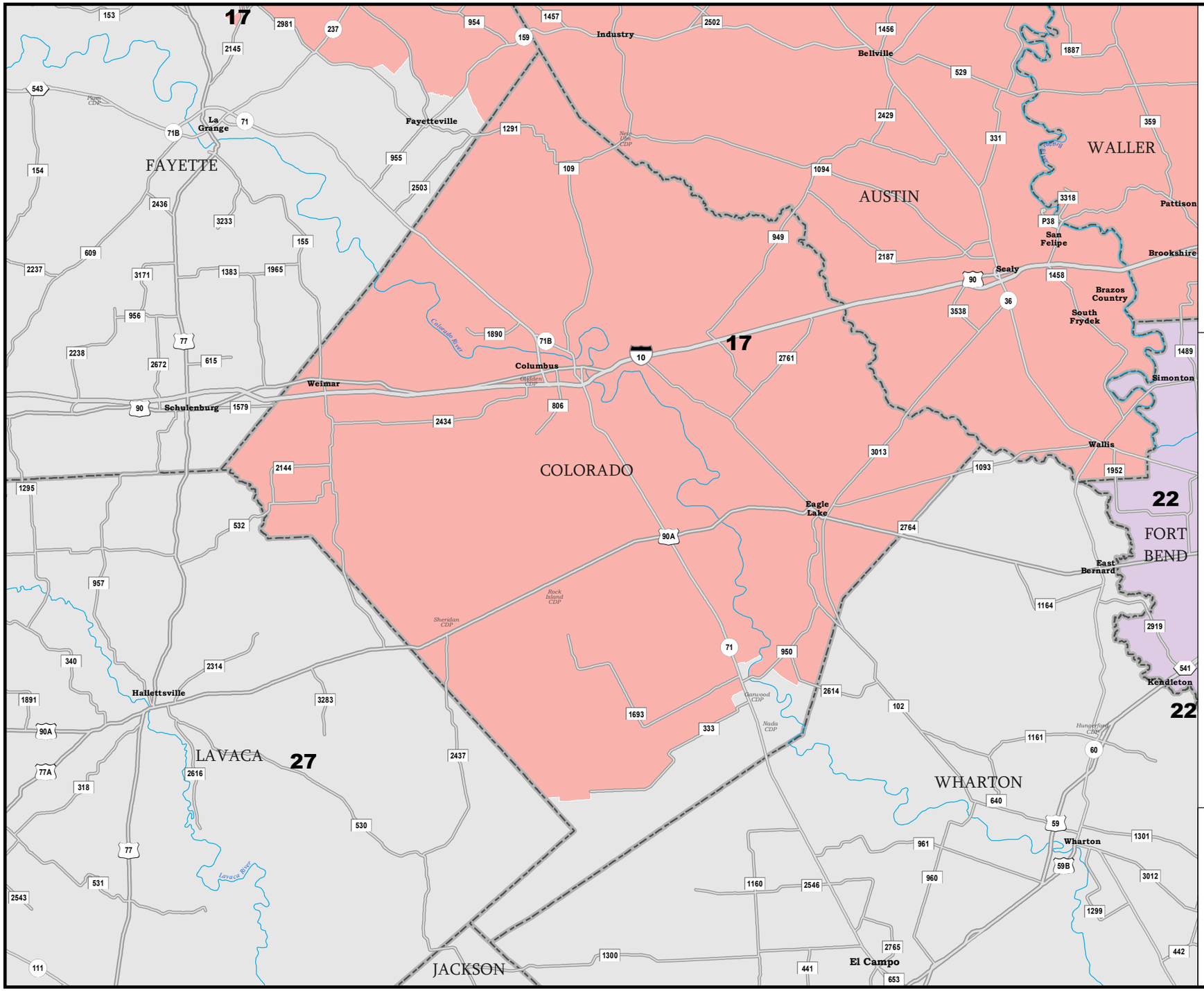

COLORADO COUNTY

U.S. Congressional Districts

Proposed Plan

PLANC2129

COUNTIES

PLANC2129

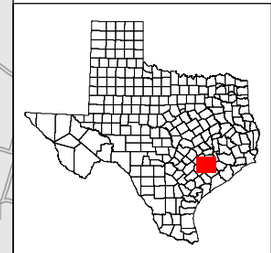

Map ID 5900
10/06/21 18:14:07

49139
2020 Census
PLANC2129 2021-10-06 18:13:03

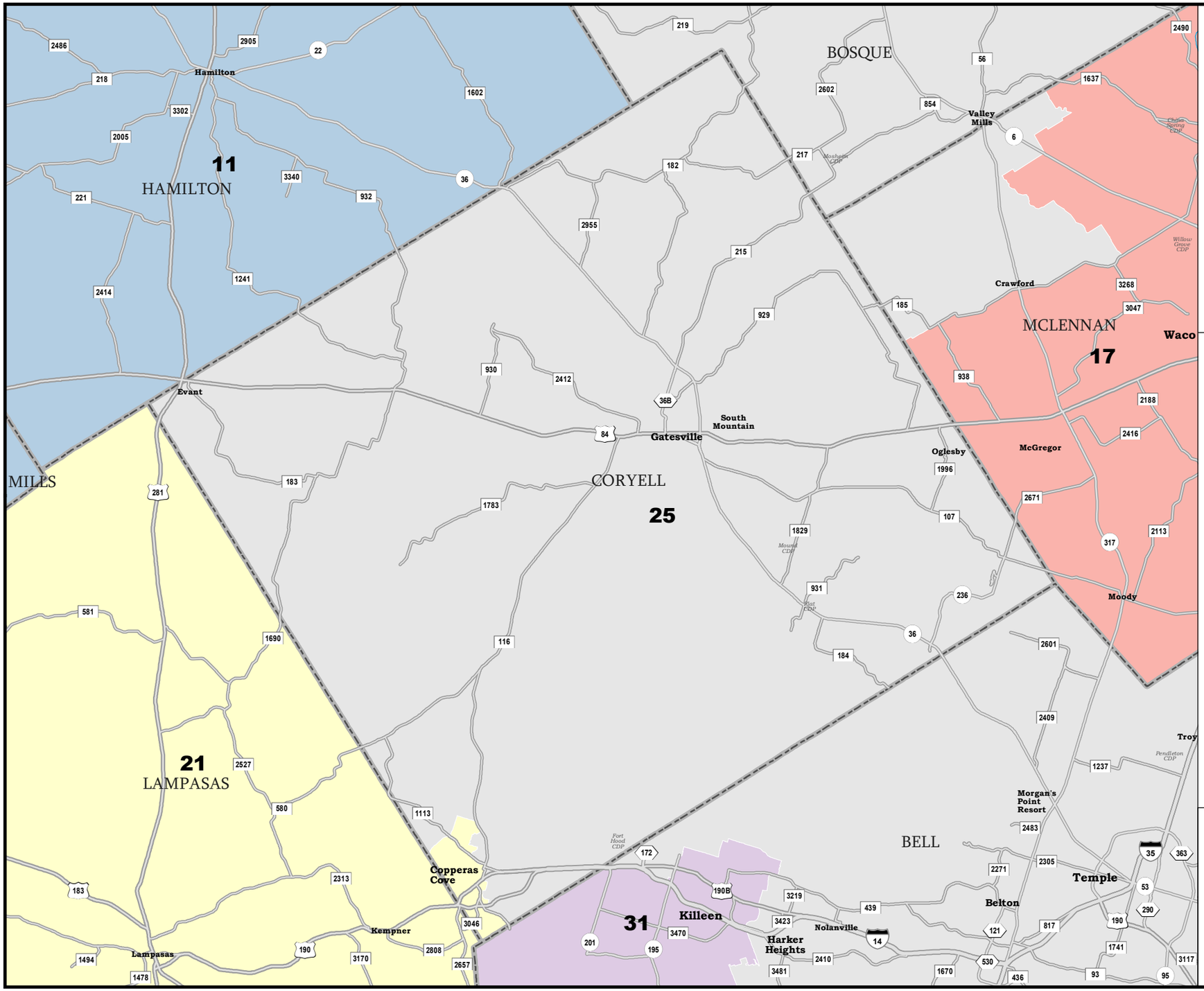

CORYELL COUNTY

U.S. Congressional Districts

Proposed Plan

PLANC2129

COUNTIES

PLANC2129

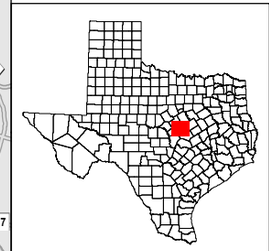

49139
2020 Census
PLANC2129 2021-10-06 18:13:03

Map ID 5900
10/06/21 18:14:07

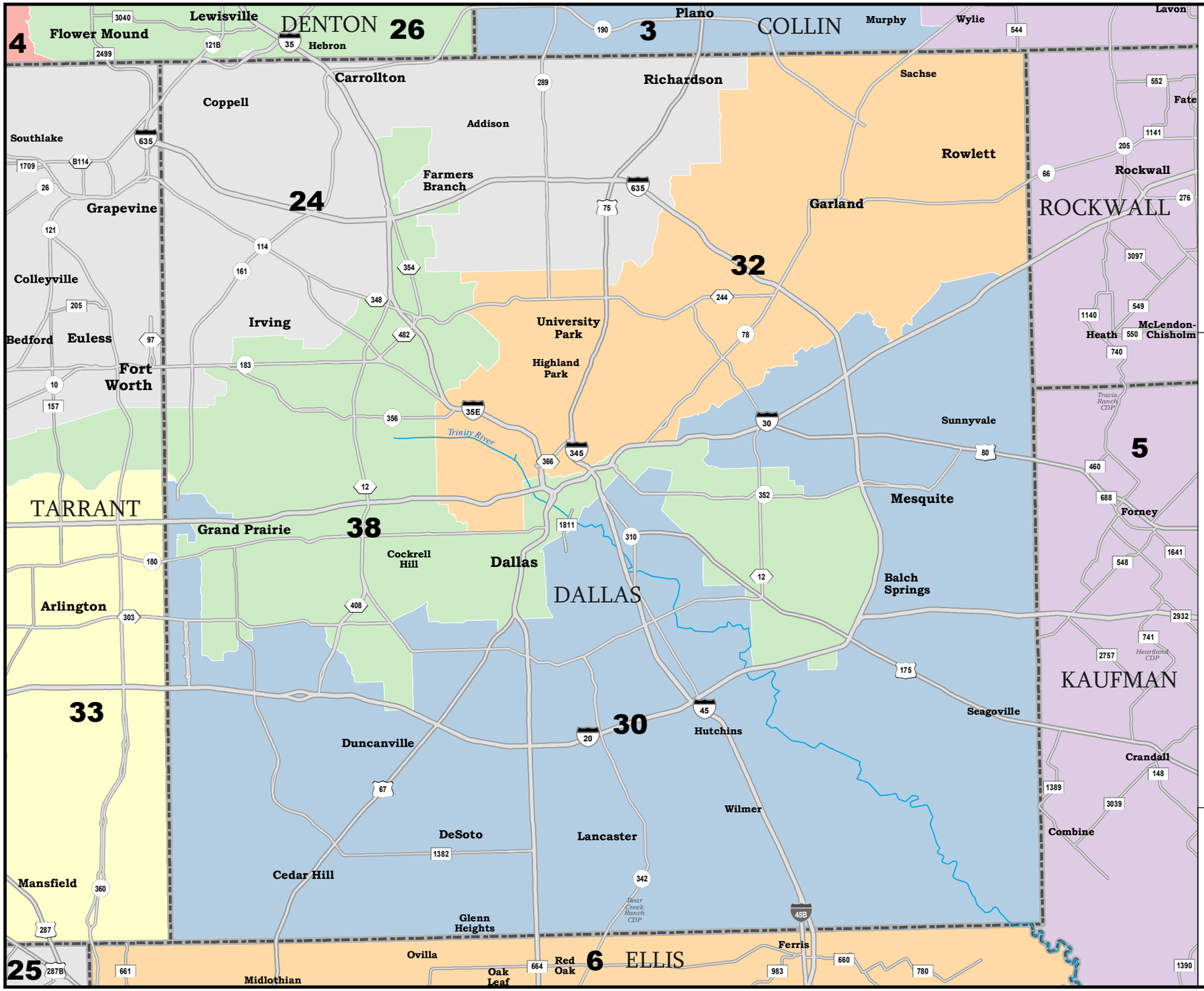

DALLAS COUNTY

U.S. Congressional Districts

Proposed Plan

PLANC2129

COUNTIES

PLANC2129

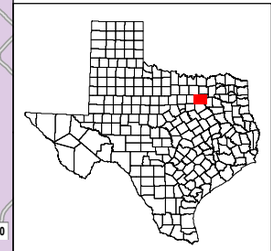

49139
2020 Census
PLANC2129 2021-10-06 18:13:03

Map ID 5900
10/06/21 18:14:07

TLC

DENTON COUNTY

U.S. Congressional Districts
Proposed Plan
PLANC2129

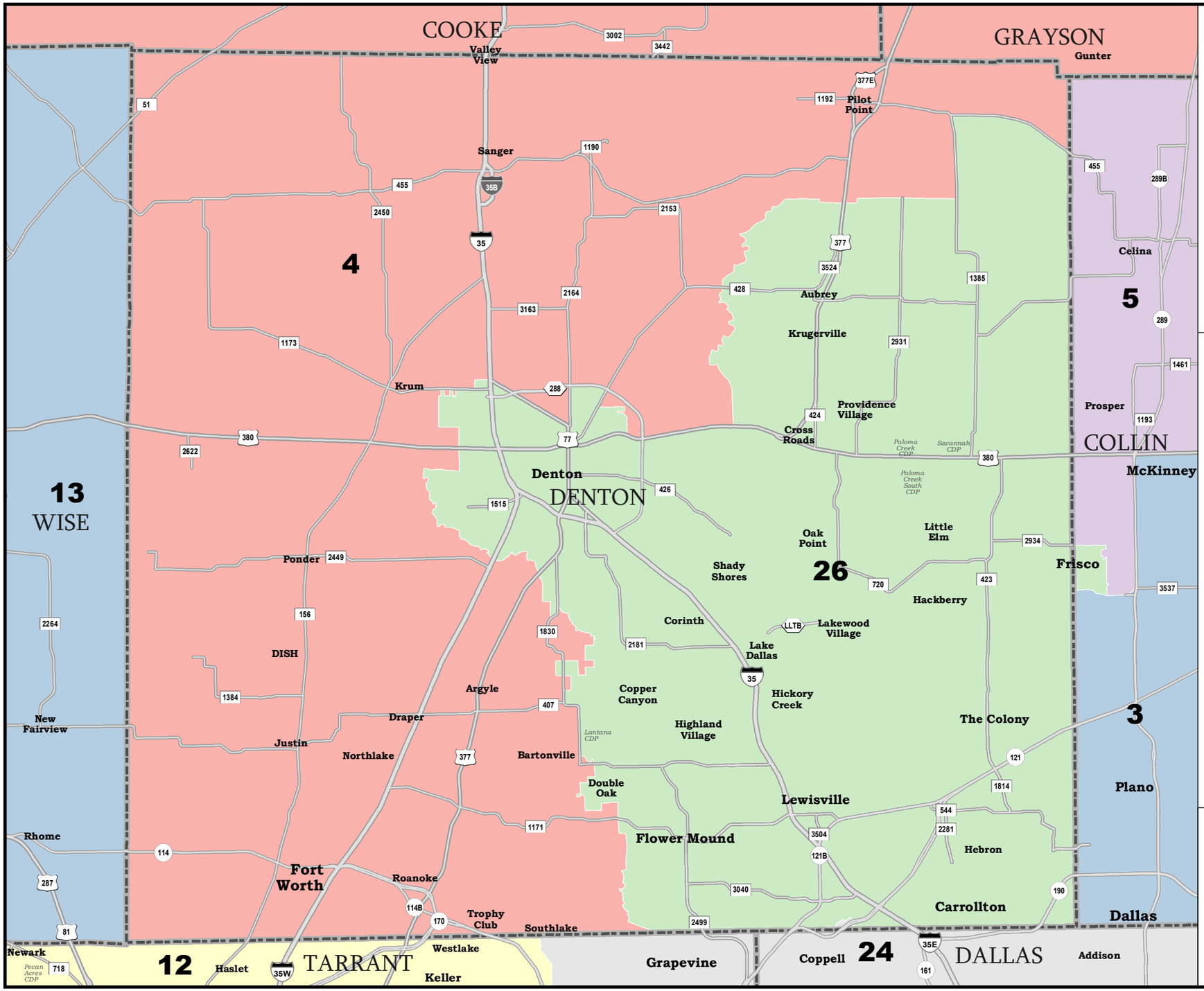

COUNTIES

PLANC2129

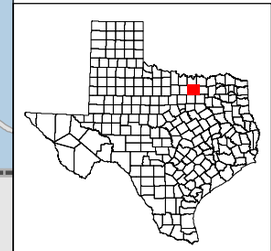

49139
2020 Census
PLANC2129 2021-10-06 18:13:03

Map ID 5900
10/06/21 18:14:07

TLC

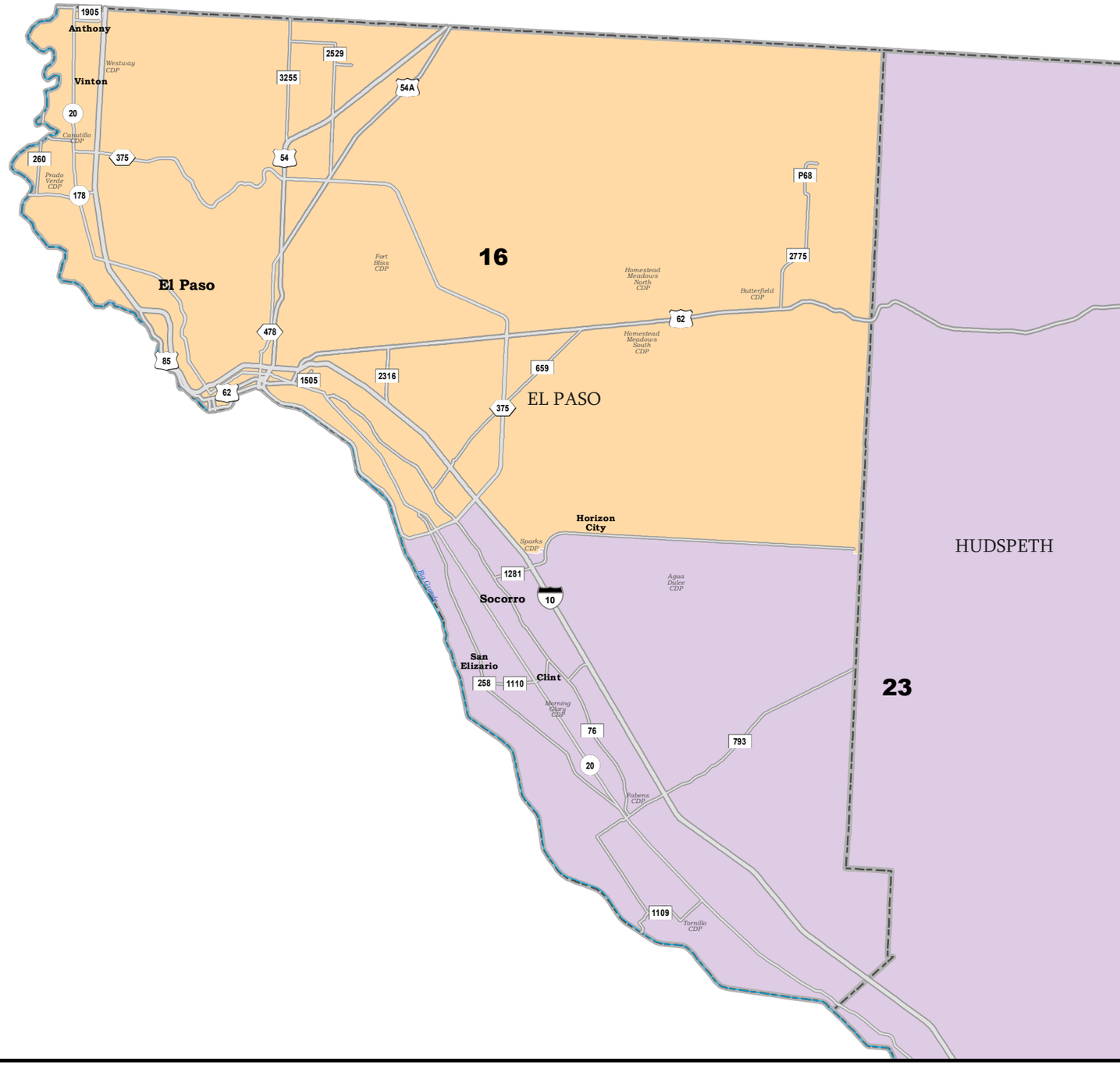

EL PASO COUNTY

U.S. Congressional Districts

Proposed Plan

PLANC2129

COUNTIES

PLANC2129

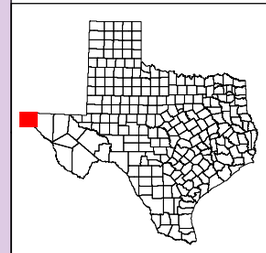

49139
2020 Census
PLANC2129 2021-10-06 18:13:03

Map ID 5900
10/06/21 18:14:07

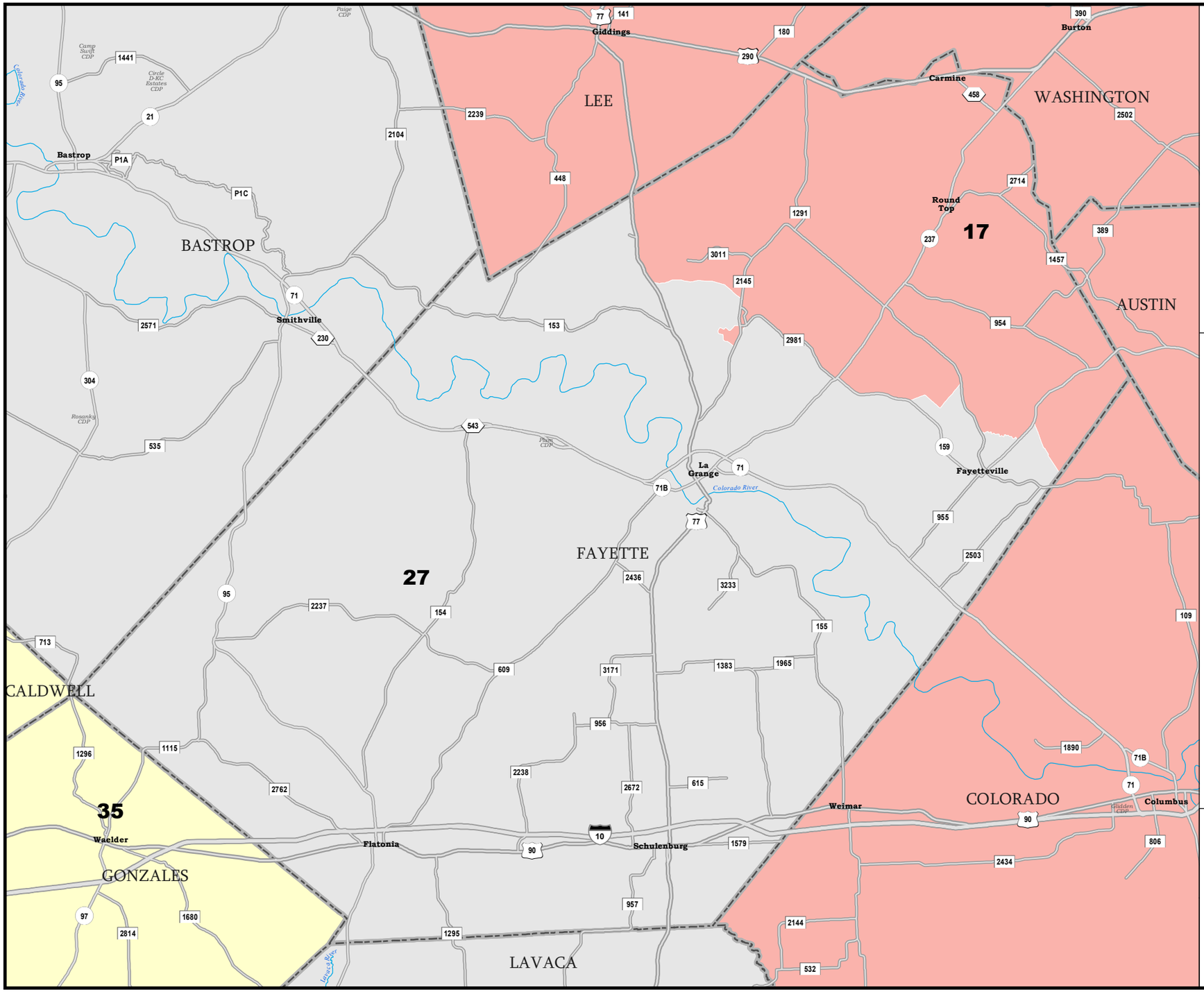

FAYETTE COUNTY

U.S. Congressional Districts

Proposed Plan

PLANC2129

COUNTIES

PLANC2129

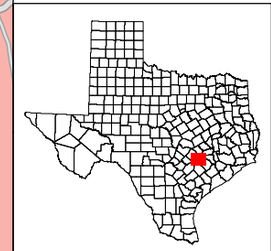

49139
2020 Census
PLANC2129 2021-10-06 18:13:03

Map ID 5900
10/06/21 18:14:07

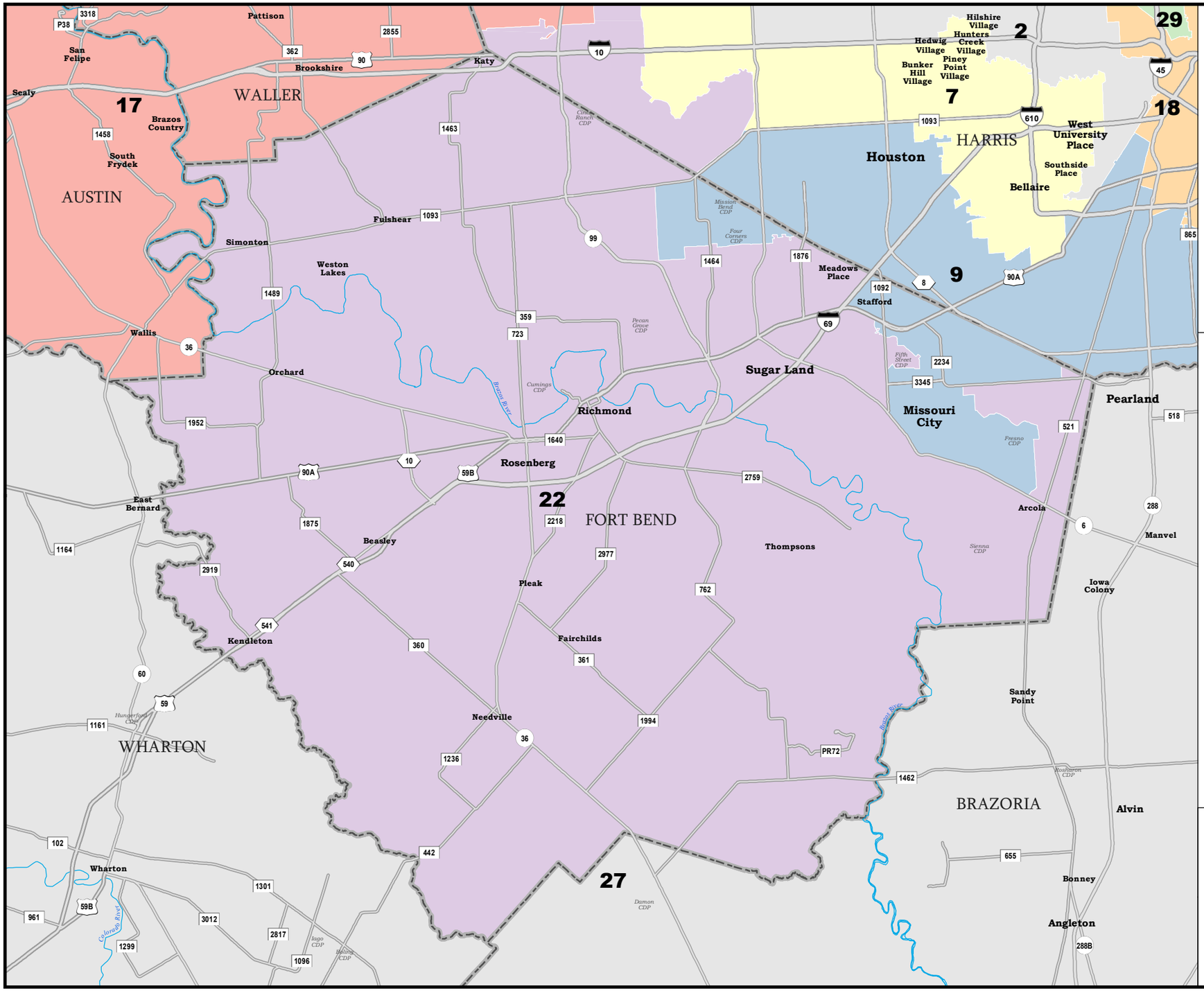

FORT BEND COUNTY

U.S. Congressional Districts

Proposed Plan

PLANC2129

COUNTIES

PLANC2129

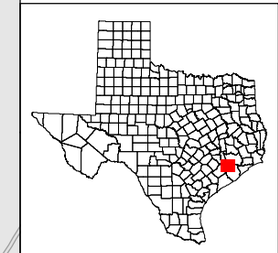

49139
2020 Census
PLANC2129 2021-10-06 18:13:03

Map ID 5900
10/06/21 18:14:07

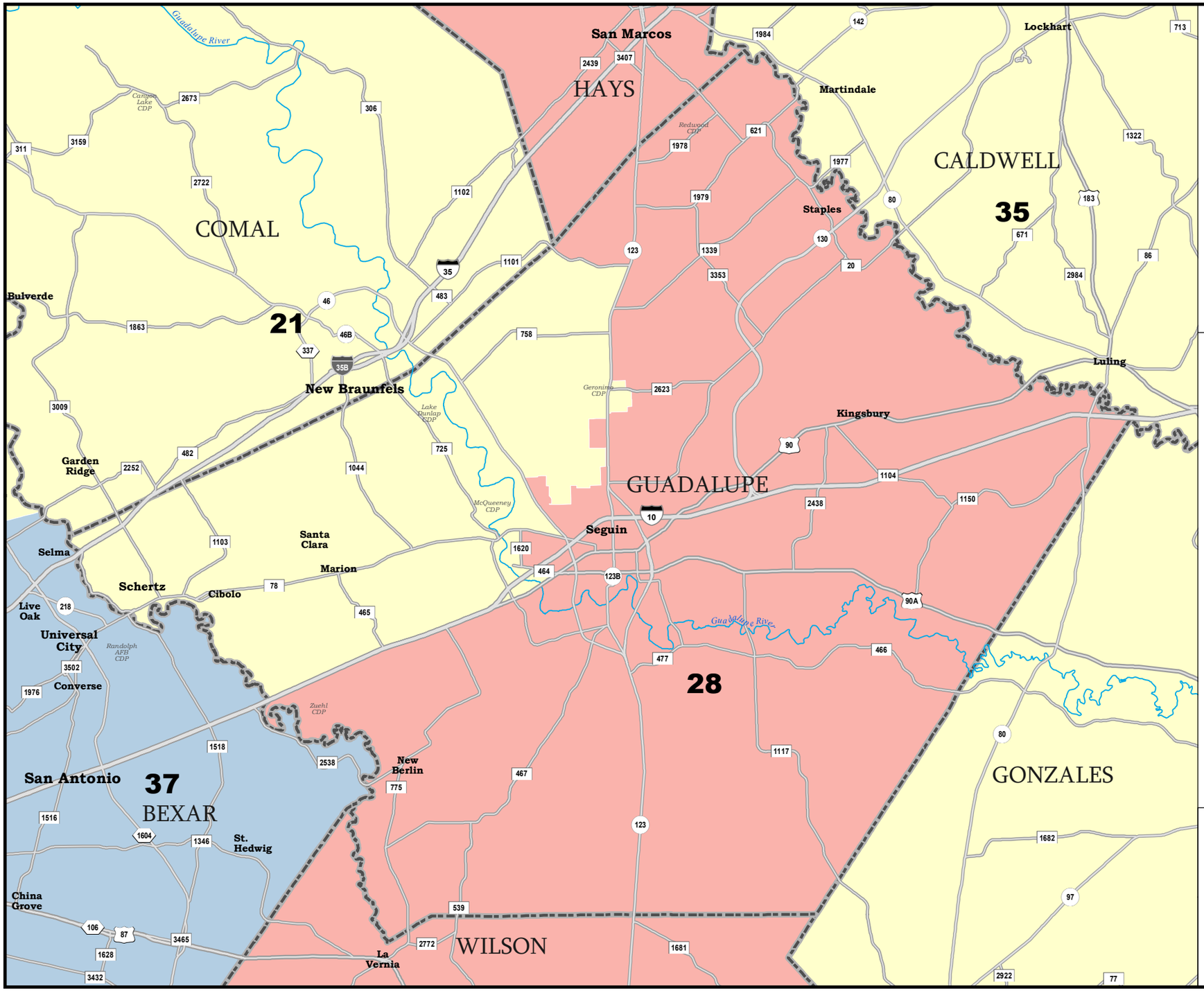

GUADALUPE COUNTY

U.S. Congressional Districts

Proposed Plan

PLANC2129

COUNTIES

PLANC2129

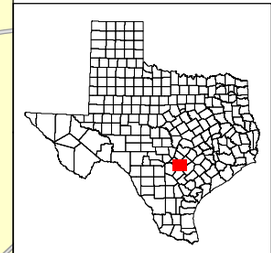

49139
2020 Census
PLANC2129 2021-10-06 18:13:03

Map ID 5900
10/06/21 18:14:07

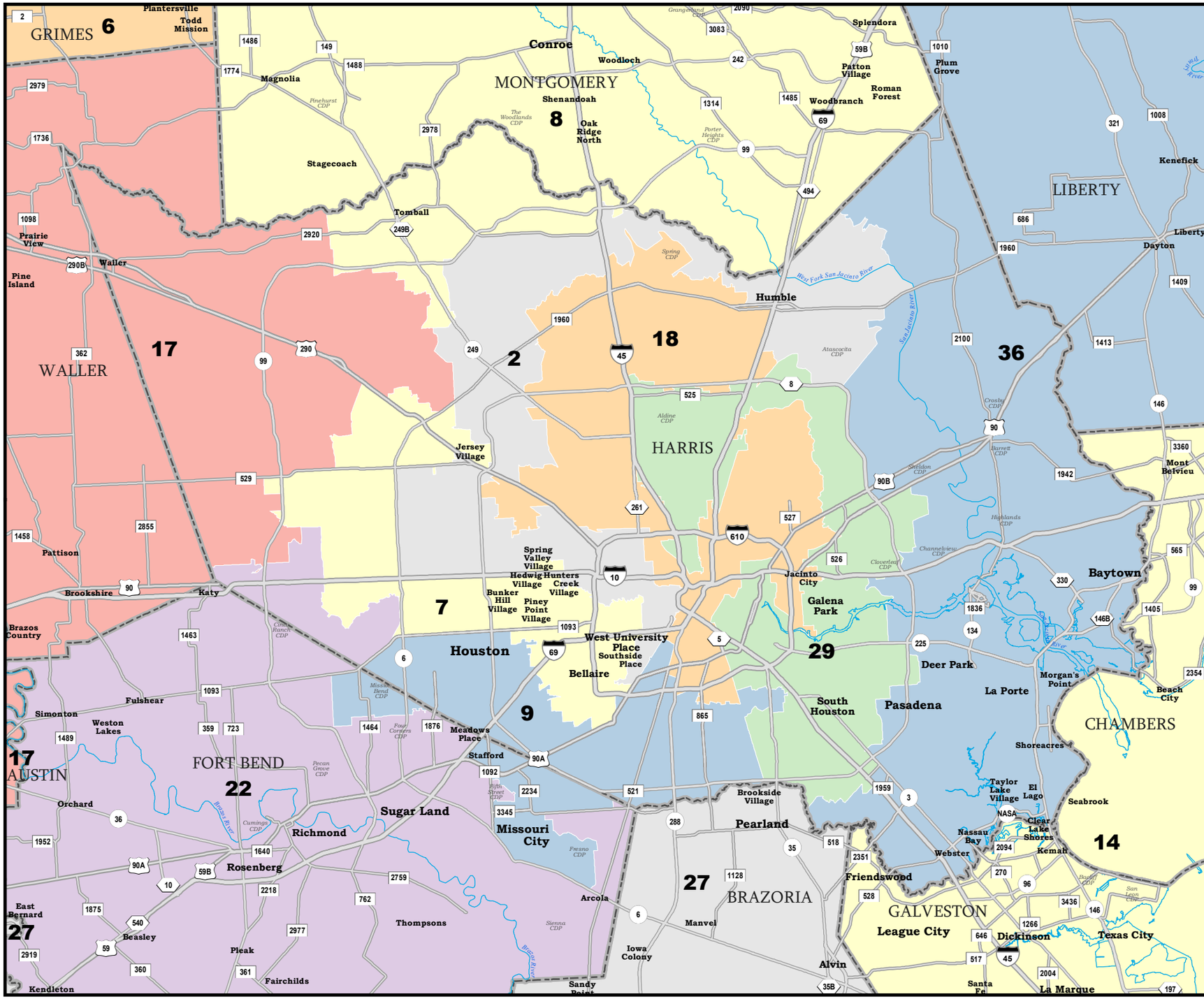

HARRIS COUNTY

U.S. Congressional Districts

Proposed Plan

PLANC2129

COUNTIES

PLANC2129

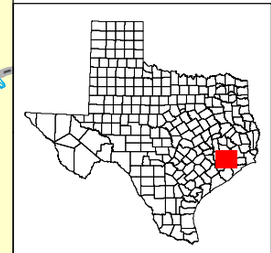

49139
2020 Census
PLANC2129 2021-10-06 18:13:03

Map ID 5900
10/06/21 18:14:07

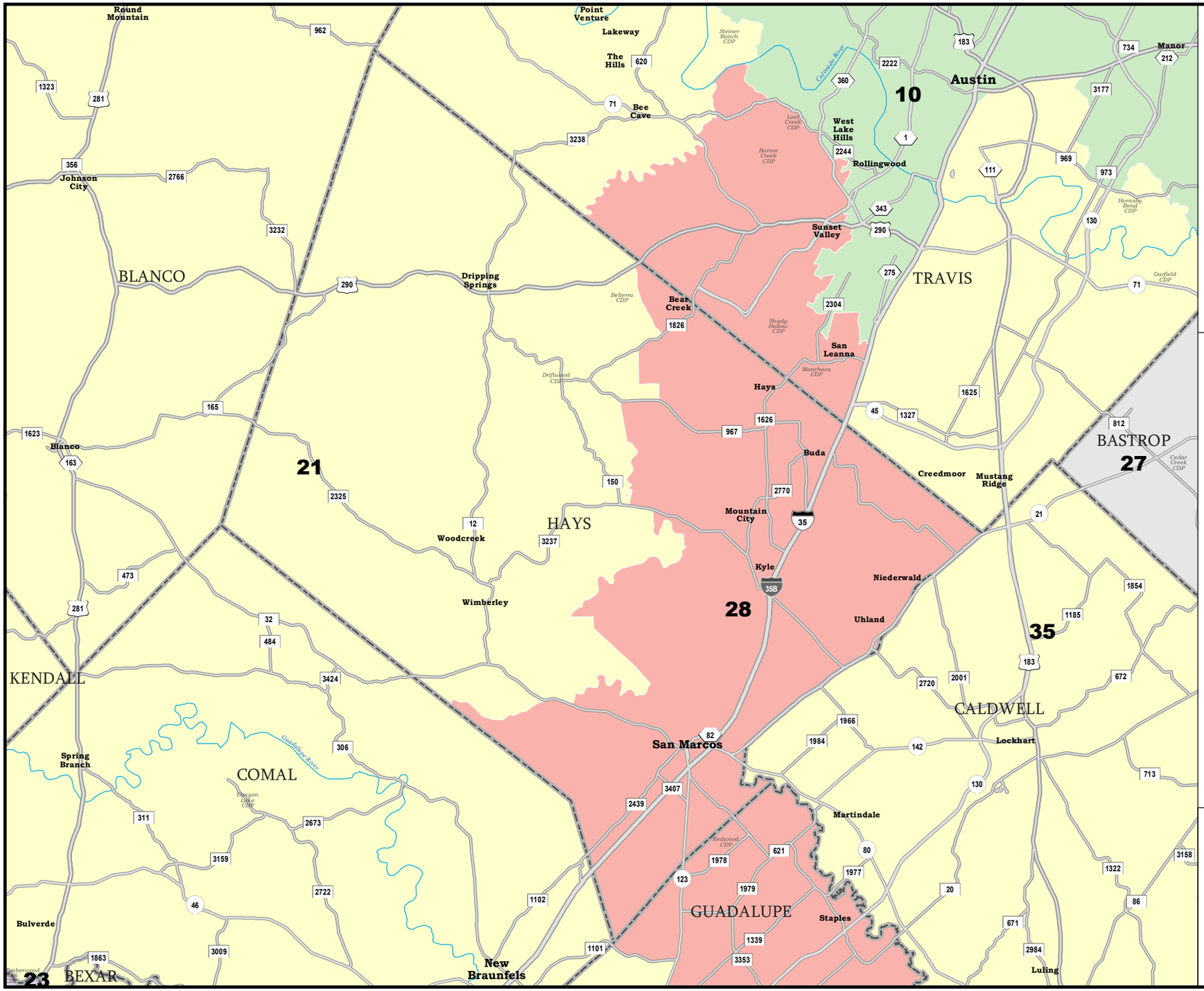

HAYS COUNTY

U.S. Congressional Districts

Proposed Plan

PLANC2129

COUNTIES

PLANC2129

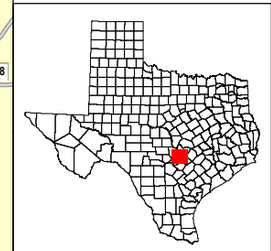

49139
2020 Census
PLANC2129 2021-10-06 18:13:03

Map ID 5900
10/06/21 18:14:07

TLC

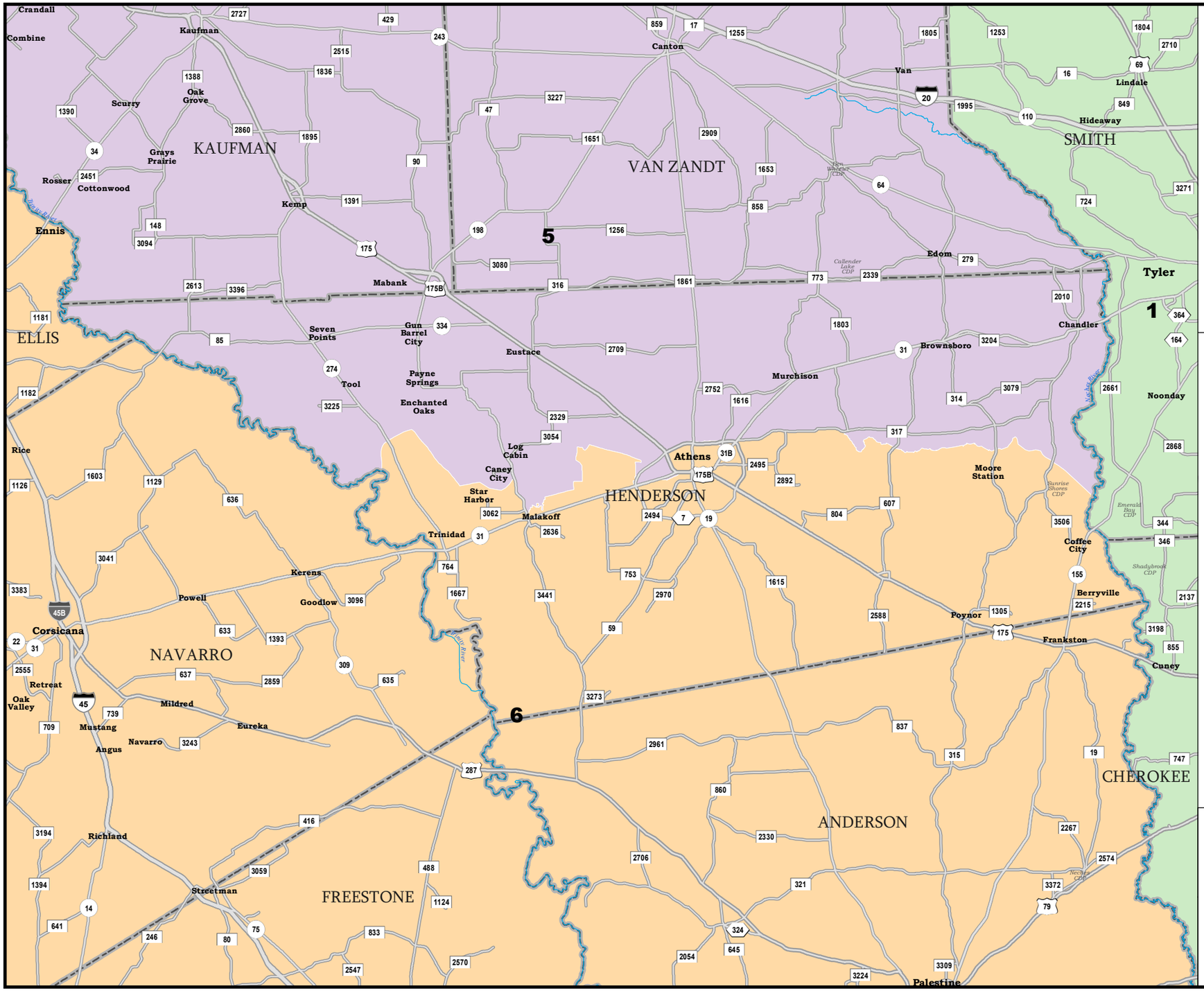

HENDERSON COUNTY

U.S. Congressional Districts

Proposed Plan

PLANC2129

COUNTIES

PLANC2129

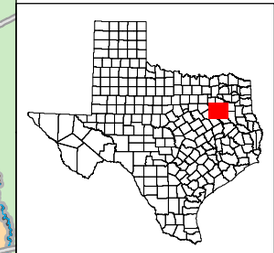

49139
2020 Census
PLANC2129 2021-10-06 18:13:03

Map ID 5900
10/06/21 18:14:07

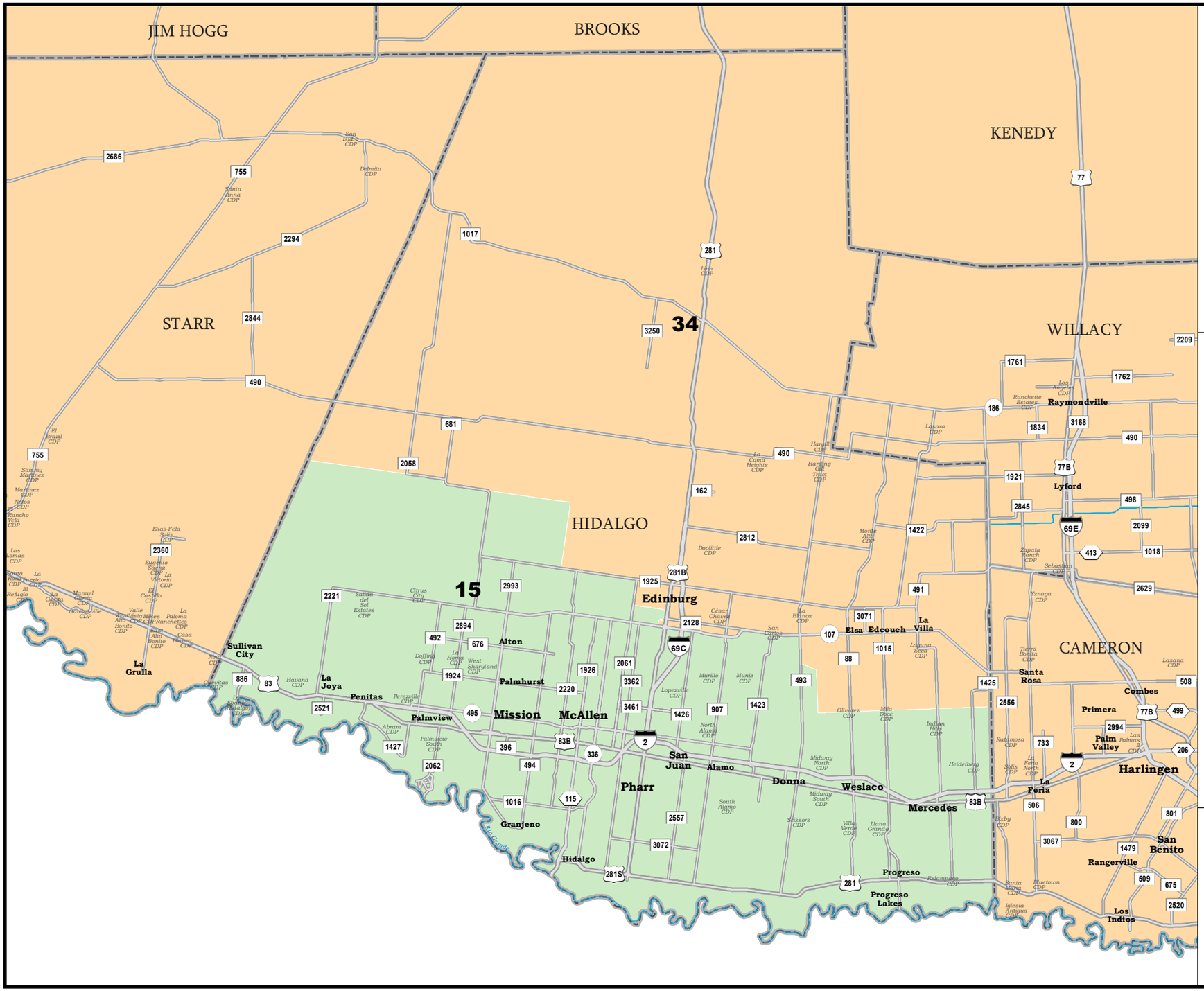

HIDALGO COUNTY

U.S. Congressional Districts

Proposed Plan

PLANC2129

COUNTIES

PLANC2129

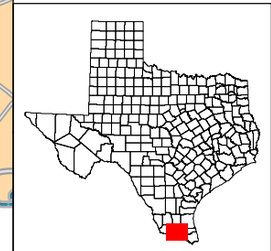

49139
2020 Census
PLANC2129 2021-10-06 18:13:03

Map ID 5900
10/06/21 18:14:07

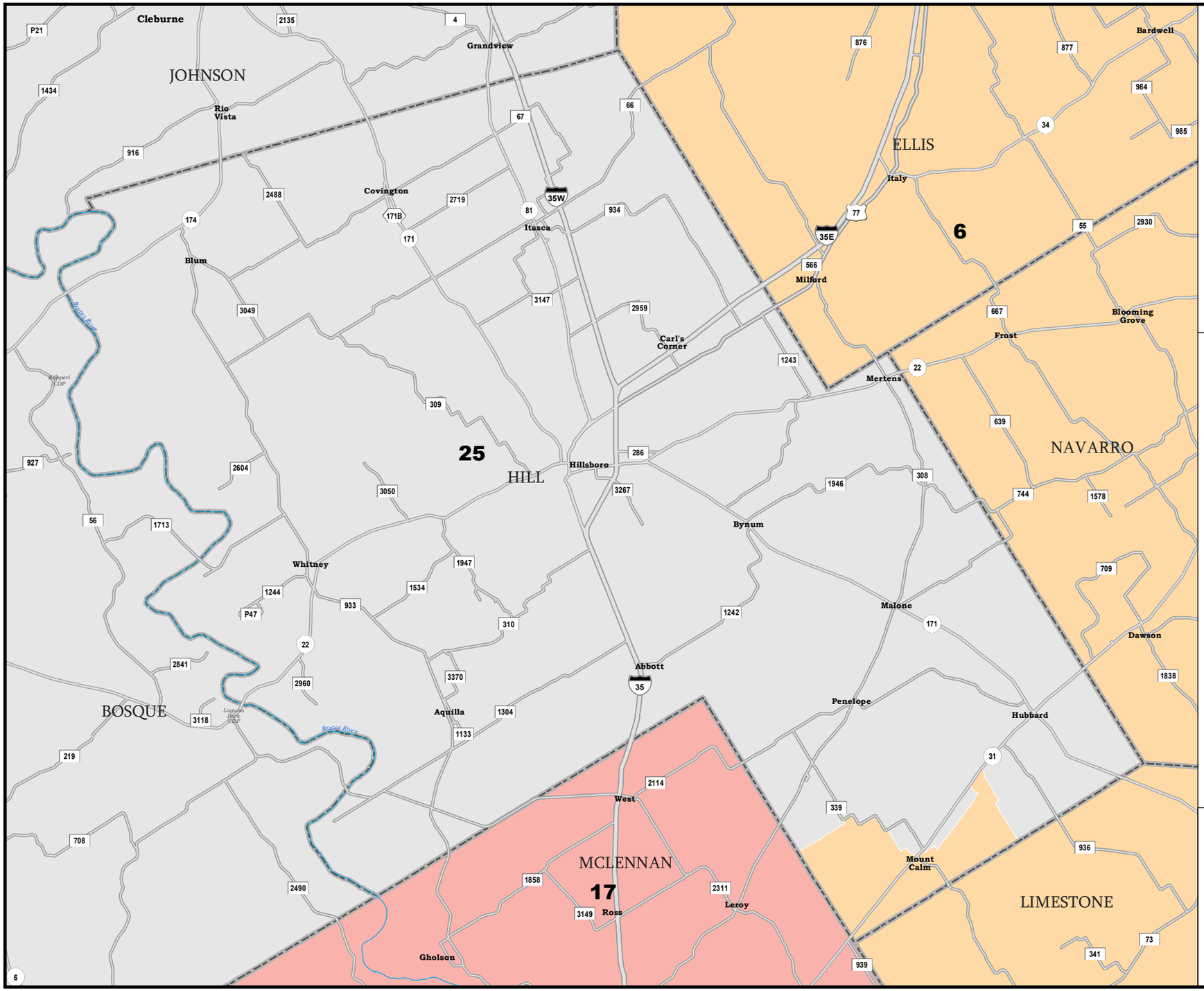

HILL COUNTY

U.S. Congressional Districts

Proposed Plan

PLANC2129

COUNTIES

PLANC2129

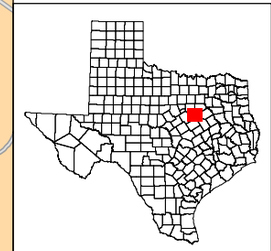

49139
2020 Census
PLANC2129 2021-10-06 18:13:03

Map ID 5900
10/06/21 18:14:07

TLC

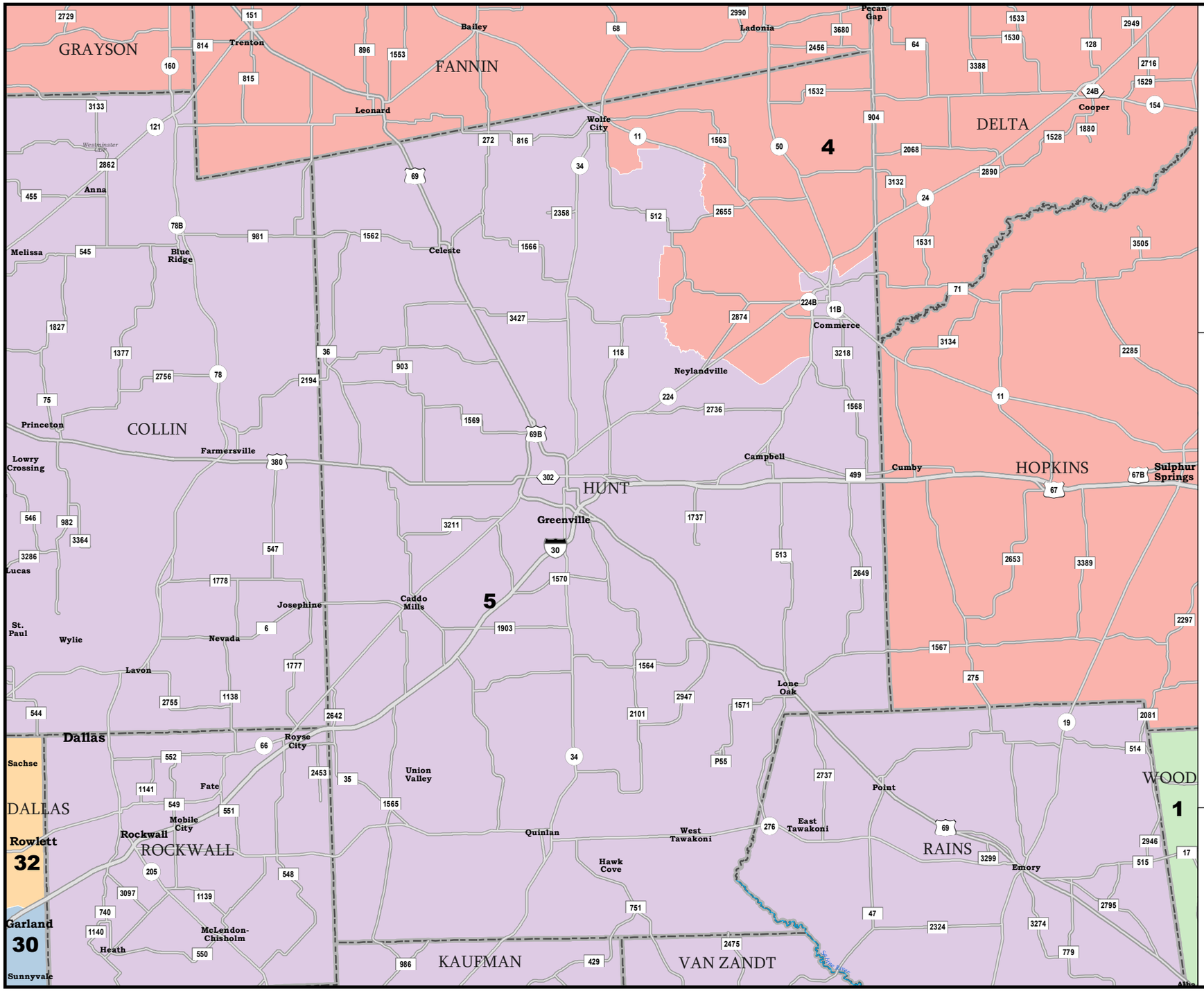

HUNT COUNTY

U.S. Congressional Districts

Proposed Plan

PLANC2129

COUNTIES

PLANC2129

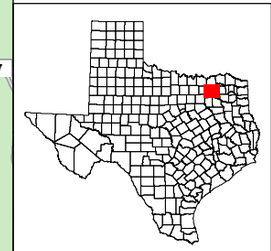

49139
2020 Census
PLANC2129 2021-10-06 18:13:03

Map ID 5900
10/06/21 18:14:07

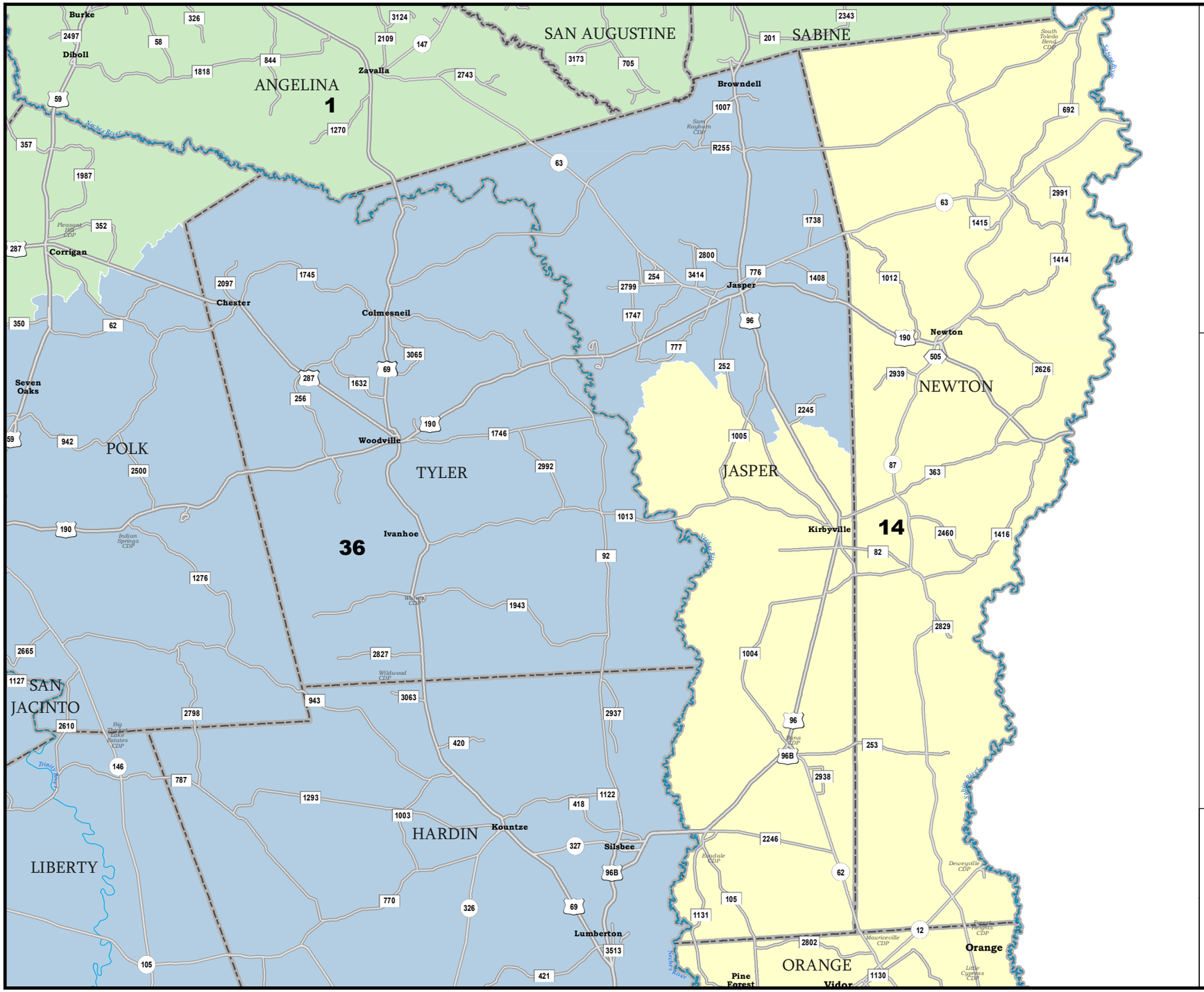

JASPER COUNTY

U.S. Congressional Districts

Proposed Plan

PLANC2129

COUNTIES

PLANC2129

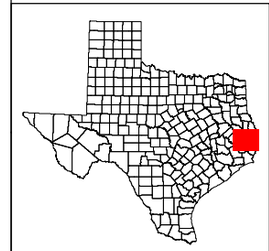

49139
2020 Census
PLANC2129 2021-10-06 18:13:03

Map ID 5900
10/06/21 18:14:07

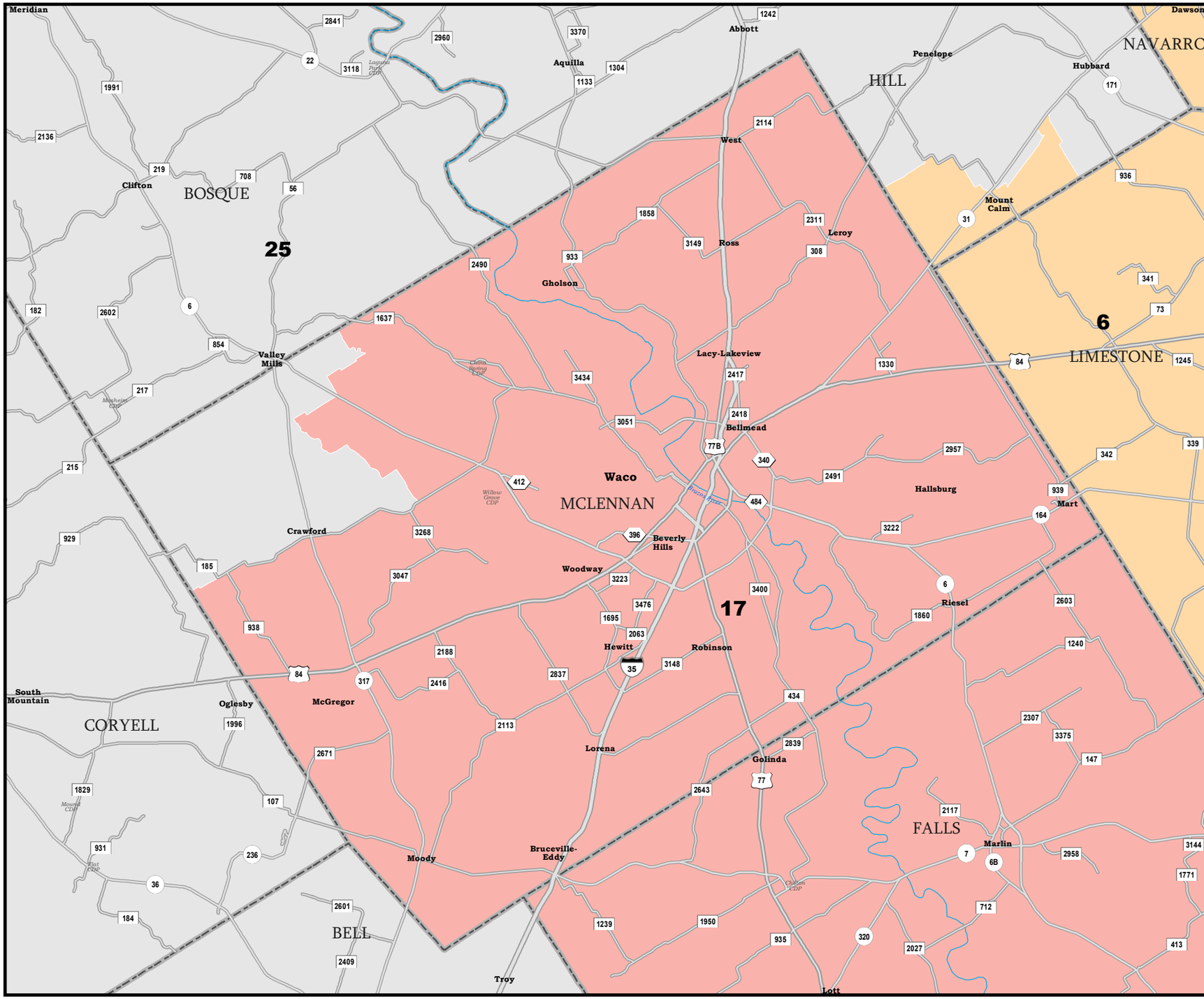

MCLENNAN COUNTY

U.S. Congressional Districts

Proposed Plan

PLANC2129

COUNTIES

PLANC2129

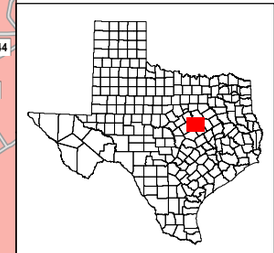

Map ID 5900
10/06/21 18:14:07

49139
2020 Census
PLANC2129 2021-10-06 18:13:03

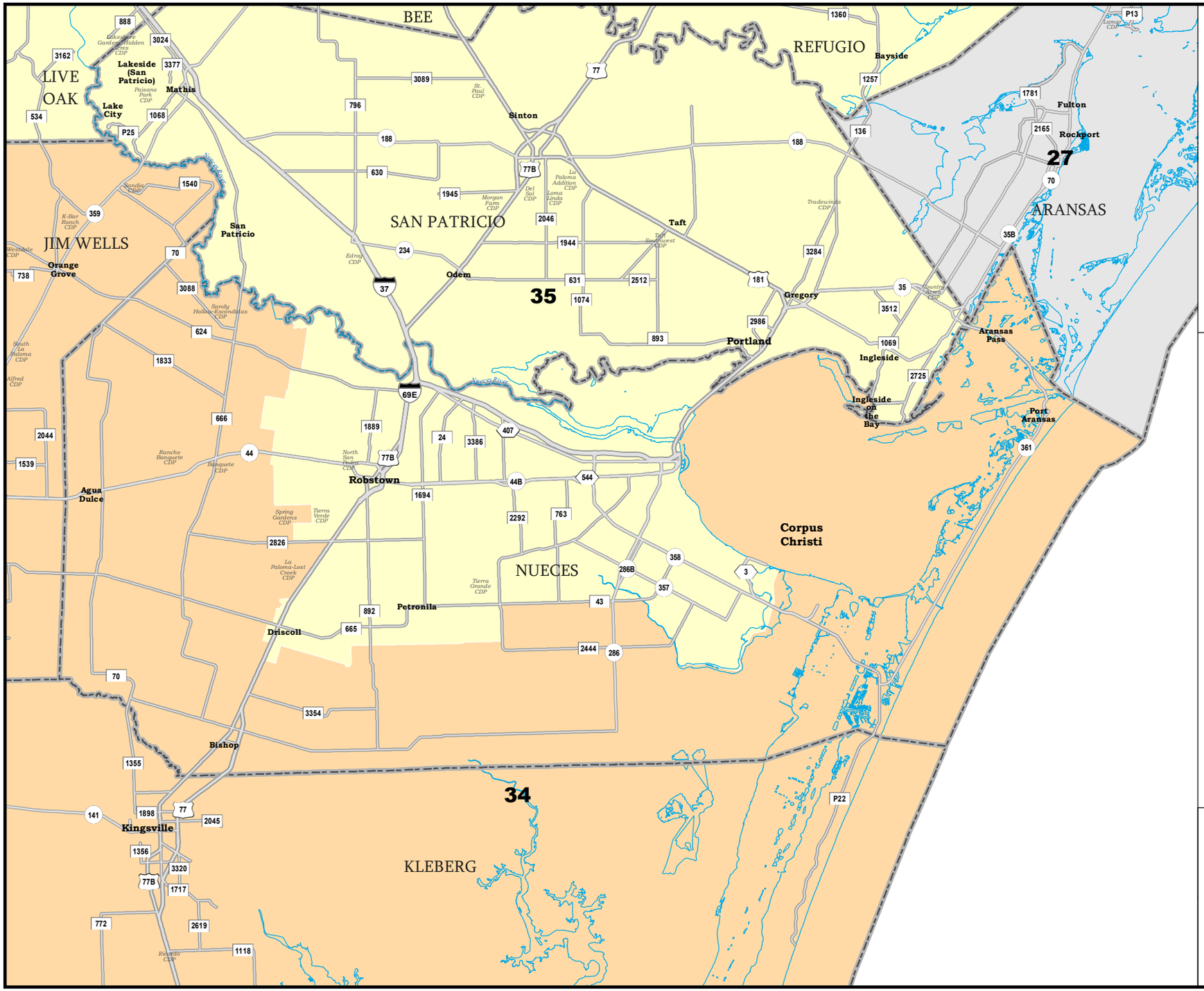

NUECES COUNTY

U.S. Congressional Districts

Proposed Plan

PLANC2129

COUNTIES

PLANC2129

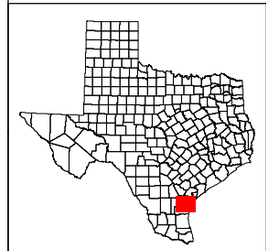

49139
2020 Census
PLANC2129 2021-10-06 18:13:03

Map ID 5900
10/06/21 18:14:07

TLC

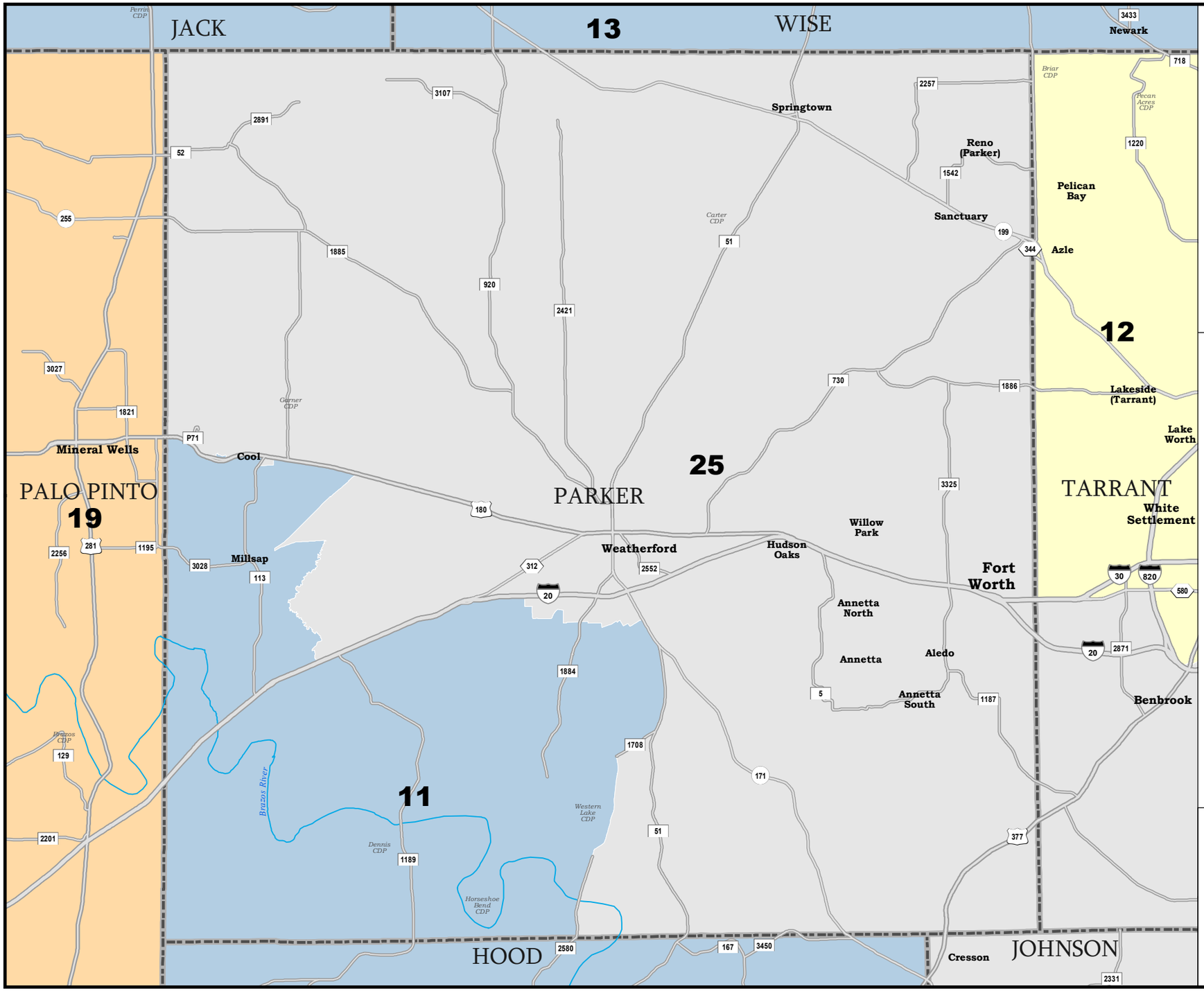

PARKER COUNTY

U.S. Congressional Districts

Proposed Plan

PLANC2129

COUNTIES

PLANC2129

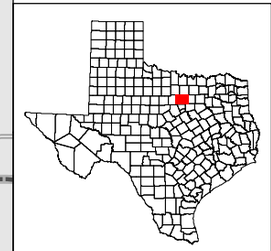

49139
2020 Census
PLANC2129 2021-10-06 18:13:03

Map ID 5900
10/06/21 18:14:07

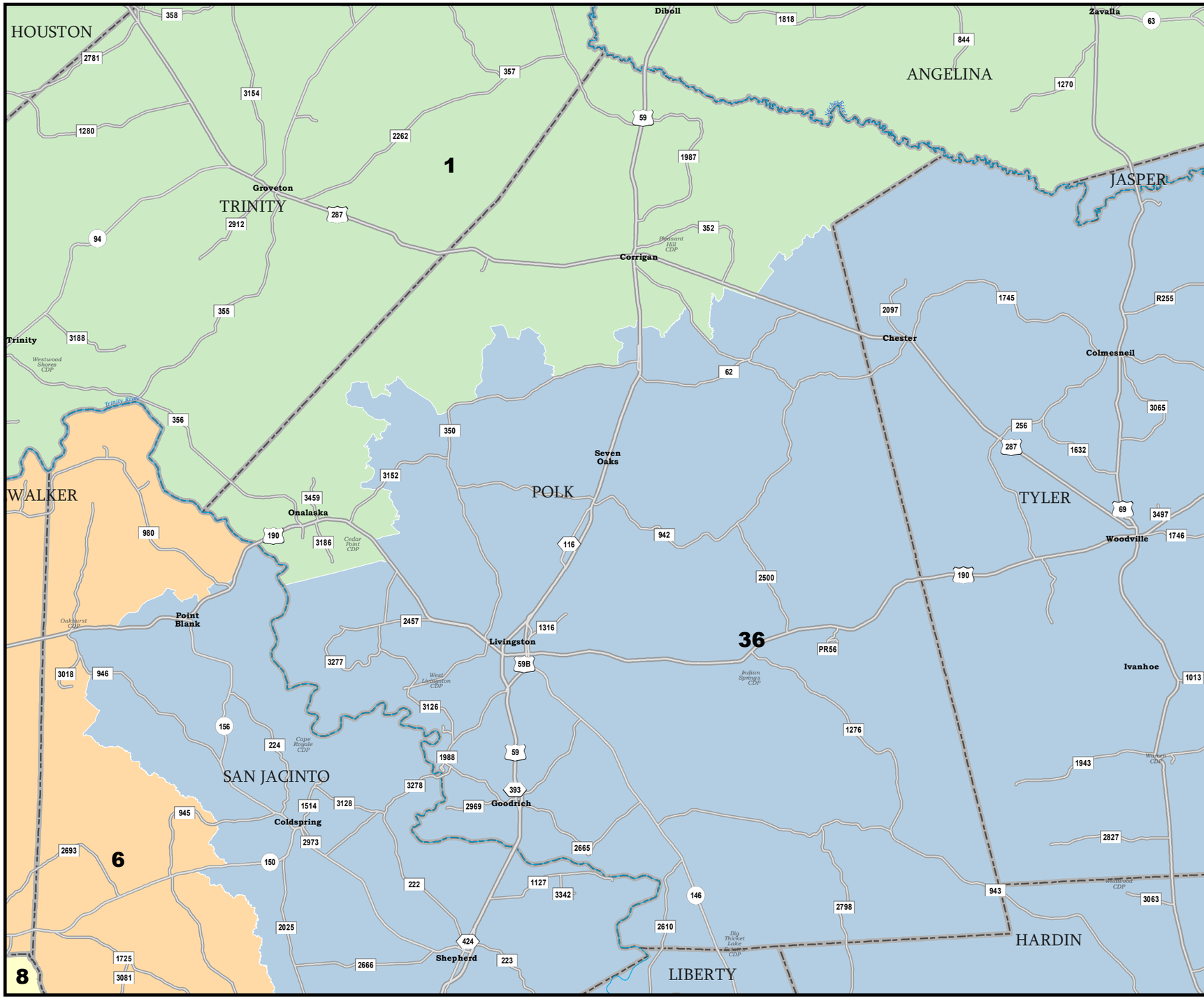

POLK COUNTY

U.S. Congressional Districts

Proposed Plan

PLANC2129

COUNTIES

PLANC2129

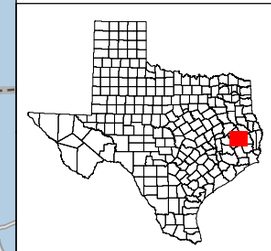

49139
2020 Census
PLANC2129 2021-10-06 18:13:03

Map ID 5900
10/06/21 18:14:07

TLC

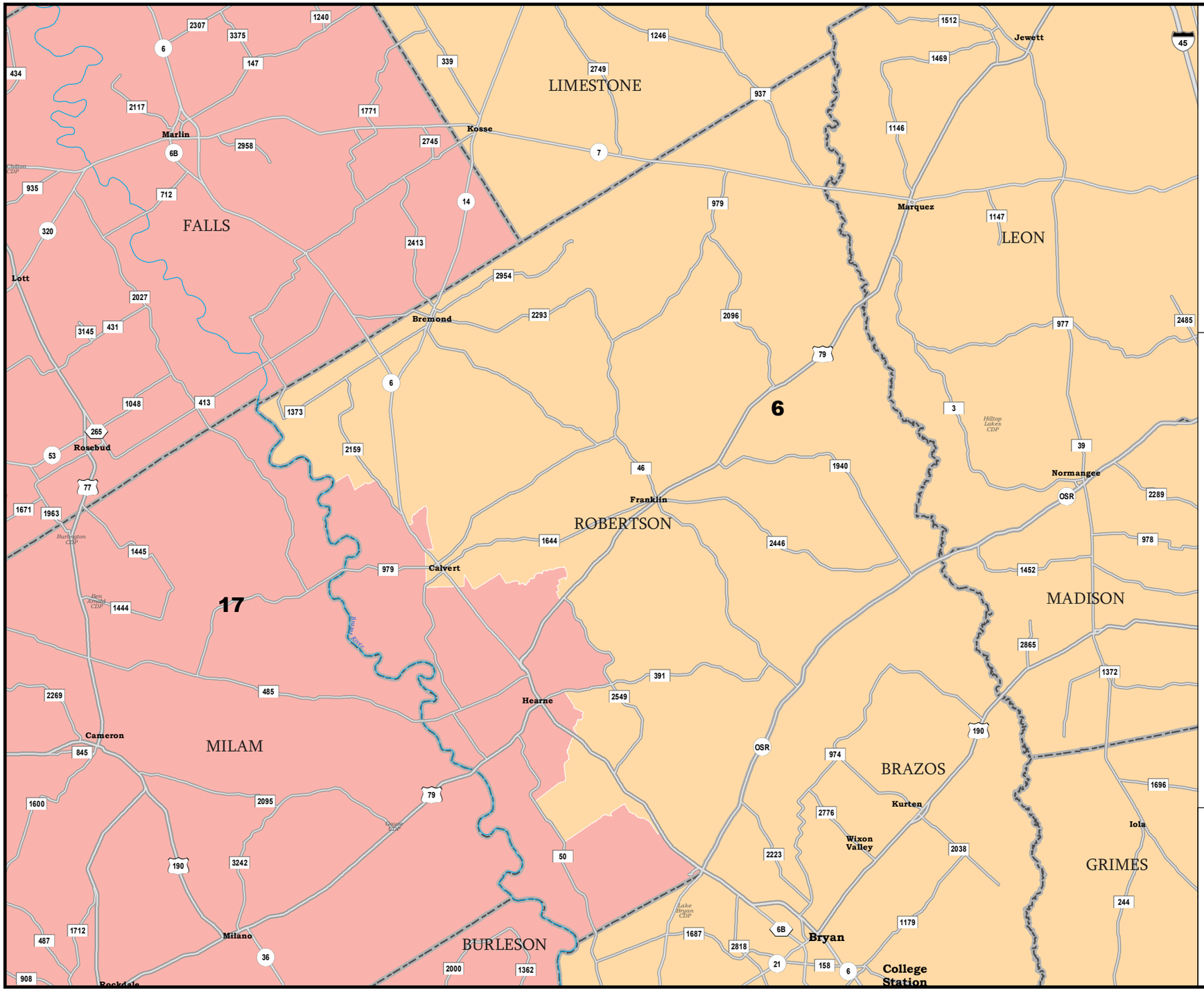

ROBERTSON COUNTY

U.S. Congressional Districts

Proposed Plan

PLANC2129

COUNTIES

PLANC2129

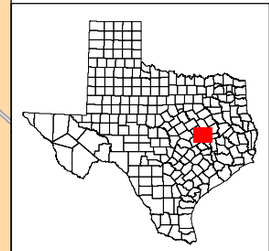

49139
2020 Census
PLANC2129 2021-10-06 18:13:03

Map ID 5900
10/06/21 18:14:07

TLC

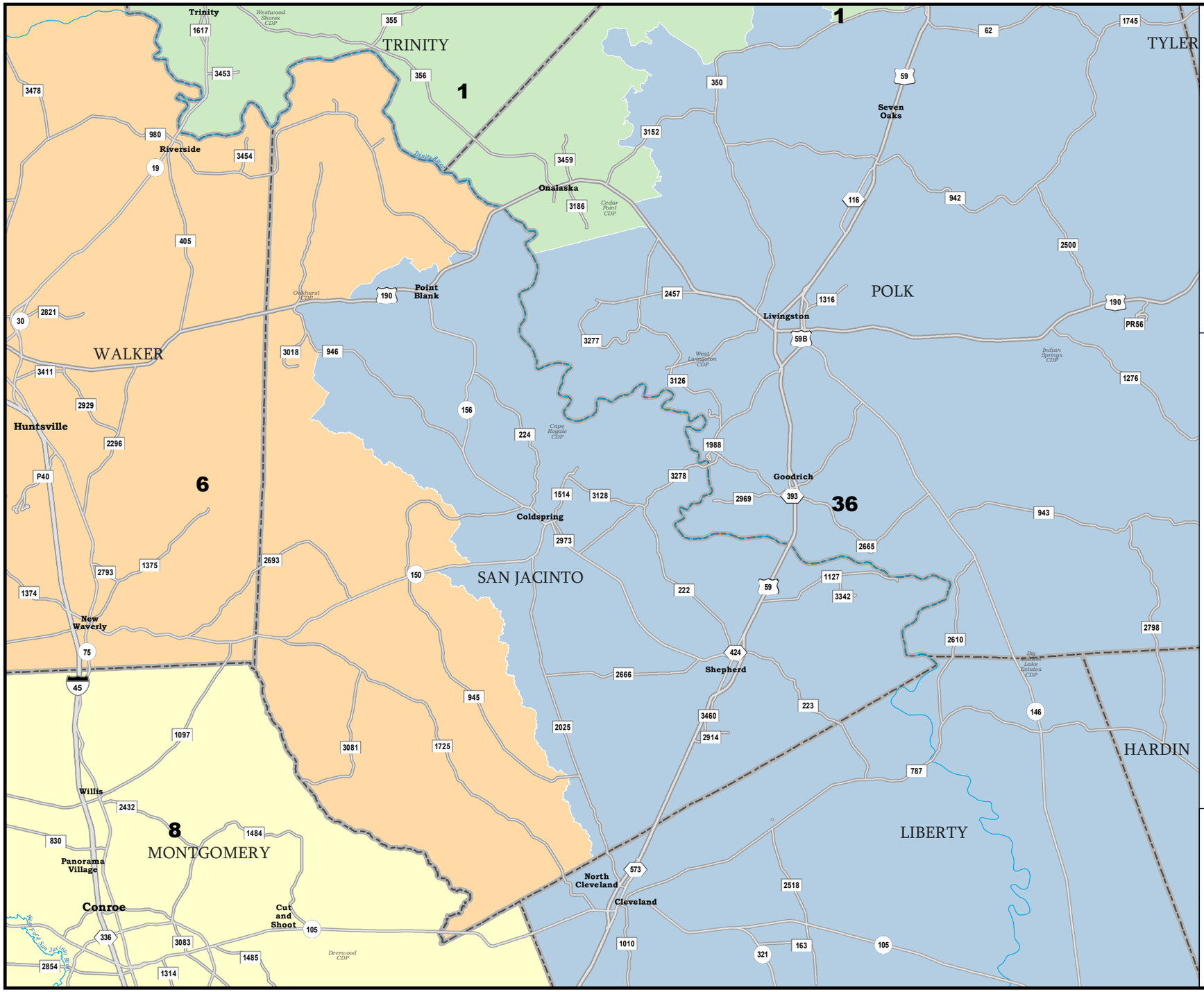

SAN JACINTO COUNTY

U.S. Congressional Districts

Proposed Plan

PLANC2129

COUNTIES

PLANC2129

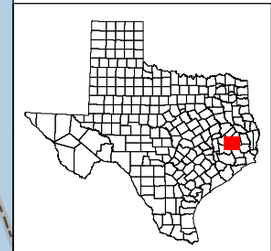

49139
2020 Census
PLANC2129 2021-10-06 18:13:03

Map ID 5900
10/06/21 18:14:07

TLC

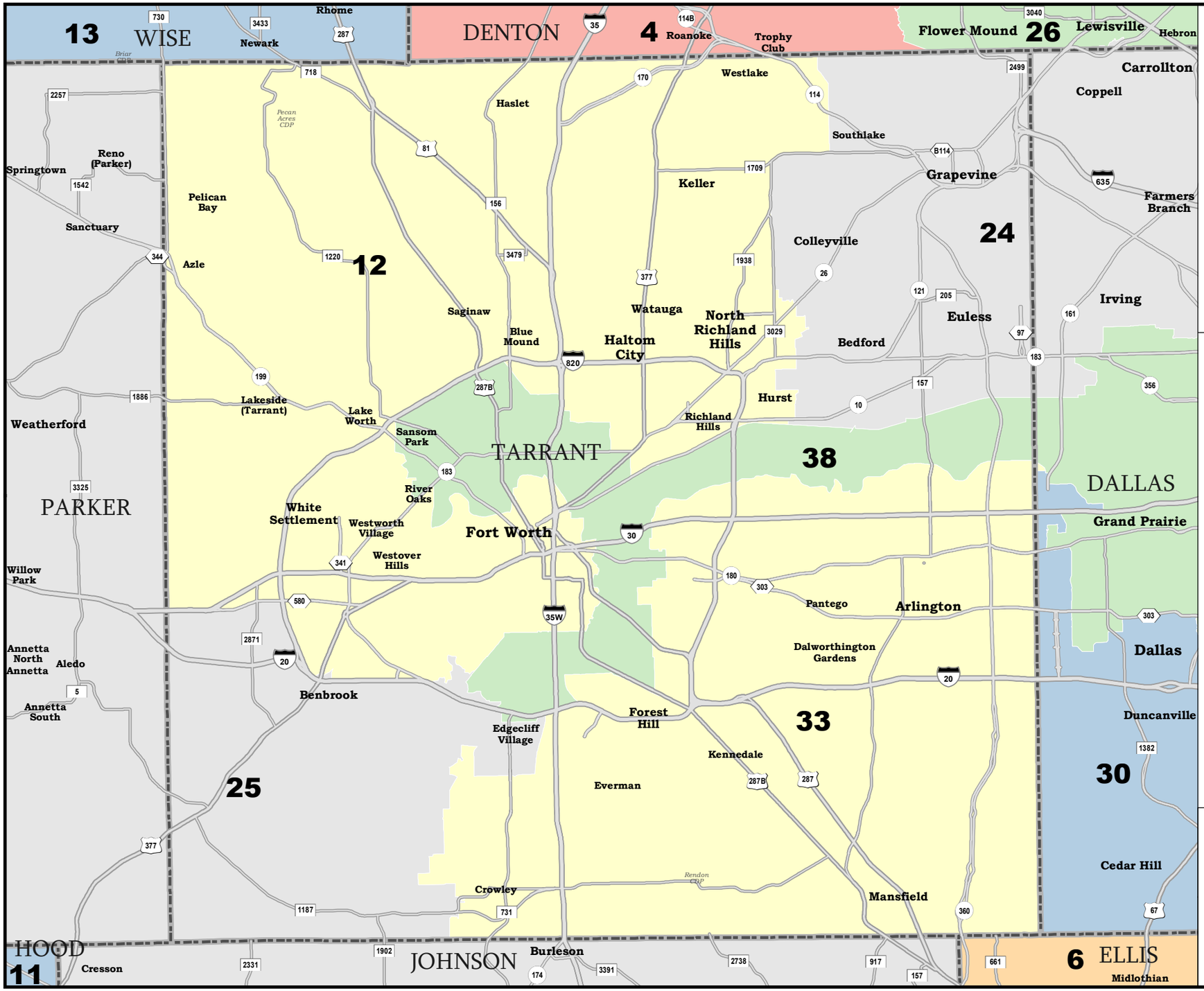

TARRANT COUNTY

U.S. Congressional Districts

Proposed Plan

PLANC2129

COUNTIES

PLANC2129

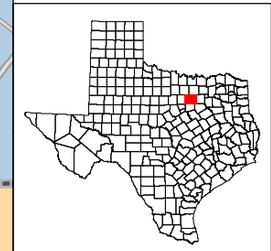

49139
2020 Census
PLANC2129 2021-10-06 18:13:03

Map ID 5900
10/06/21 18:14:07

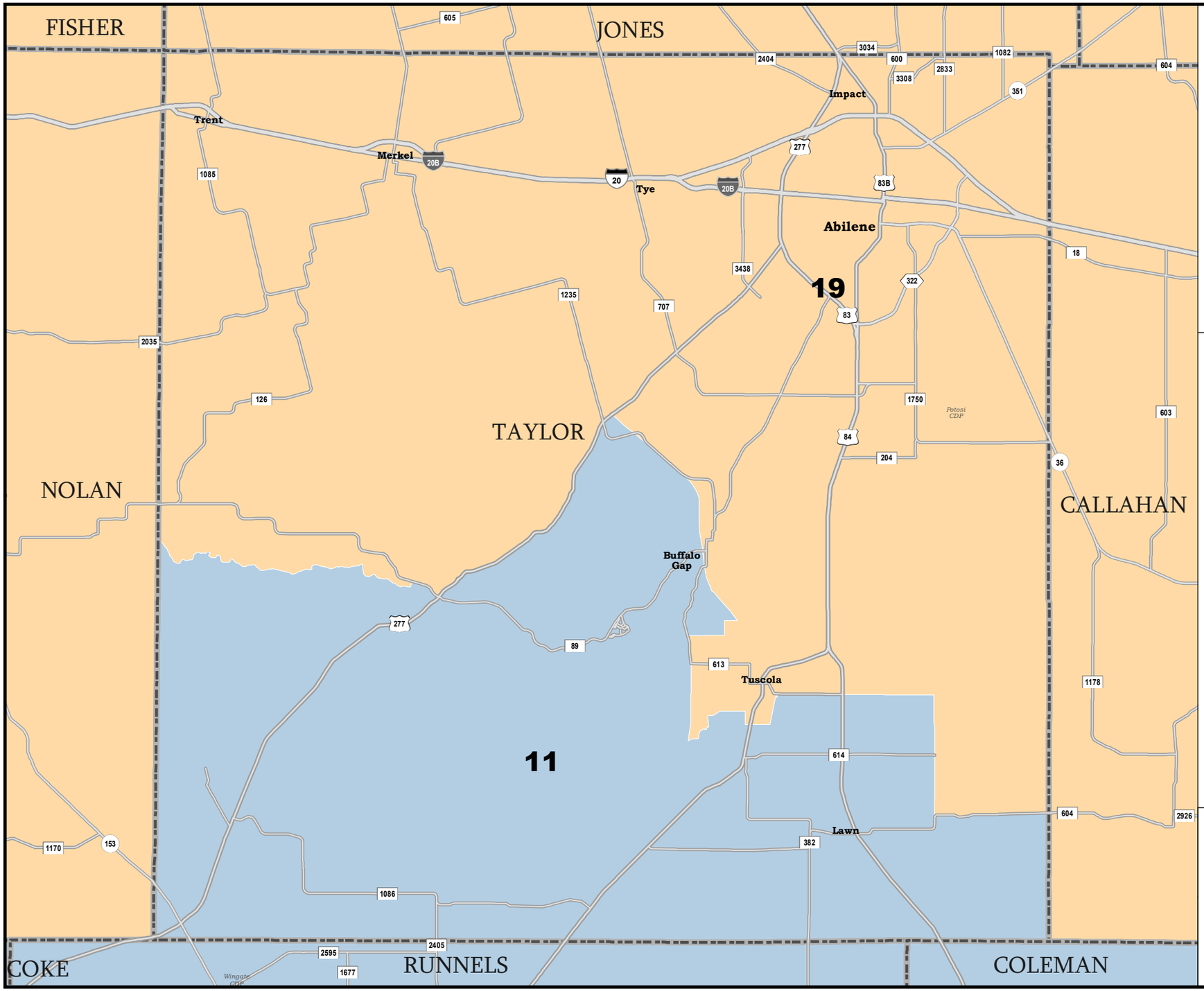

TAYLOR COUNTY

U.S. Congressional Districts

Proposed Plan

PLANC2129

COUNTIES

PLANC2129

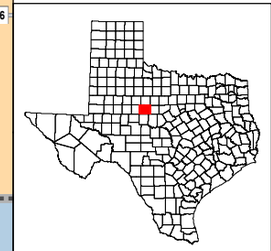

49139
2020 Census
PLANC2129 2021-10-06 18:13:03

Map ID 5900
10/06/21 18:14:07

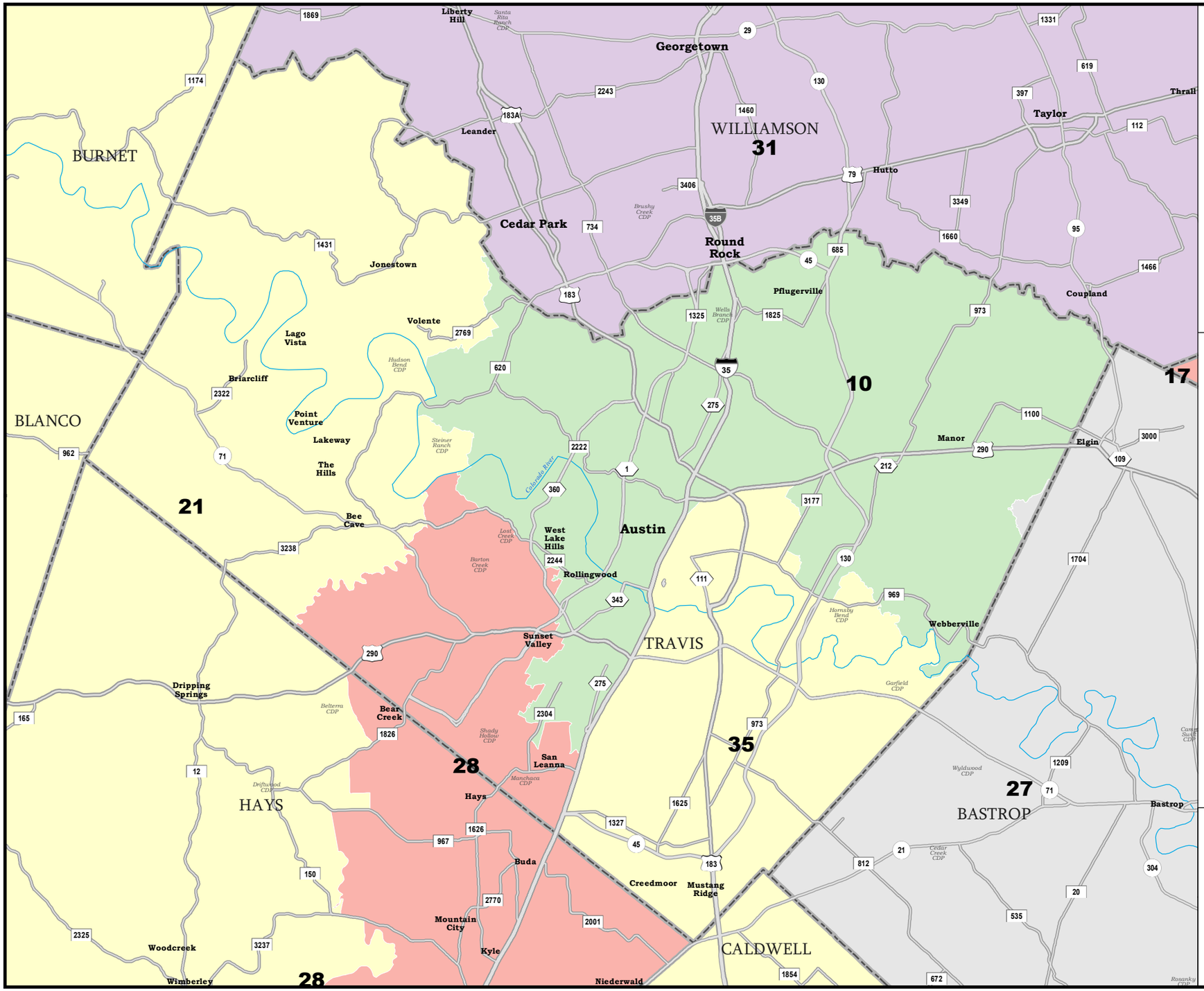

TRAVIS COUNTY

U.S. Congressional Districts

Proposed Plan

PLANC2129

COUNTIES

PLANC2129

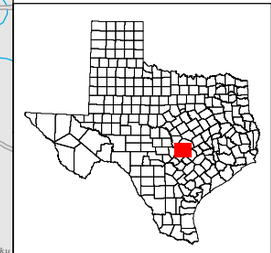

49139
2020 Census
PLANC2129 2021-10-06 18:13:03

Map ID 5900
10/06/21 18:14:07

District Population Analysis with County Subtotals

CONGRESSIONAL DISTRICTS - PLANC2129

Total State Population	29,145,505
Total Districts Required	38
Ideal District Population	766,987
Unassigned Population	0
Districts in Plan	38
Unassigned Geography	No
Districts Contiguous	Yes

	Population	--------Deviation--------	
		Total	Percent
Plan Overall Range		31	0.00%
Smallest District (27)	766,977	-10	0.00%
Largest District (13)	767,008	21	0.00%
Average (mean)	766,987	2	0.00%

PLANC2129

District Population Analysis with County Subtotals

CONGRESSIONAL DISTRICTS - PLANC2129

	Deviation		Total	Anglo	Non-Anglo	Asian	Black	Hispanic	B+H	%Anglo	%Non-Anglo	%Asian	%Black	%Hispanic	%B+H
DISTRICT 1	1	Total:	766,988	463,081	303,907	12,090	131,341	144,667	272,722	60.4	39.6	1.6	17.1	18.9	35.6
	0.00 %	VAP:	588,738	377,406	211,332	8,673	95,761	93,183	187,552	64.1	35.9	1.5	16.3	15.8	31.9
Angelina (100%)			86,395	49,970	36,425	1,169	14,115	19,732	33,448	57.8	42.2	1.4	16.3	22.8	38.7
Cherokee (100%)			50,412	30,095	20,317	418	7,069	11,797	18,714	59.7	40.3	0.8	14.0	23.4	37.1
Gregg (100%)			124,239	68,050	56,189	2,137	27,498	24,040	50,879	54.8	45.2	1.7	22.1	19.3	41.0
Houston (100%)			22,066	12,957	9,109	186	5,462	3,071	8,439	58.7	41.3	0.8	24.8	13.9	38.2
Nacogdoches (100%)			64,653	37,158	27,495	1,066	11,610	13,597	24,950	57.5	42.5	1.6	18.0	21.0	38.6
Panola (100%)			22,491	16,098	6,393	178	3,509	2,190	5,633	71.6	28.4	0.8	15.6	9.7	25.0
Polk (21%)			10,760	7,847	2,913	114	993	1,455	2,420	72.9	27.1	1.1	9.2	13.5	22.5
Rusk (100%)			52,214	32,022	20,192	349	9,032	9,579	18,445	61.3	38.7	0.7	17.3	18.3	35.3
Sabine (100%)			9,894	8,307	1,587	82	852	393	1,200	84.0	16.0	0.8	8.6	4.0	12.1
San Augustine (100%)			7,918	5,270	2,648	64	1,897	639	2,487	66.6	33.4	0.8	24.0	8.1	31.4
Shelby (100%)			24,022	14,416	9,606	458	4,095	4,685	8,702	60.0	40.0	1.9	17.0	19.5	36.2
Smith (100%)			233,479	134,452	99,027	5,402	41,819	47,281	87,936	57.6	42.4	2.3	17.9	20.3	37.7
Trinity (100%)			13,602	10,533	3,069	100	1,269	1,314	2,561	77.4	22.6	0.7	9.3	9.7	18.8
Wood (100%)			44,843	35,906	8,937	367	2,121	4,894	6,908	80.1	19.9	0.8	4.7	10.9	15.4
DISTRICT 2	-2	Total:	766,985	310,058	456,927	76,622	111,937	261,994	367,085	40.4	59.6	10.0	14.6	34.2	47.9
	0.00 %	VAP:	589,736	260,497	329,239	59,914	78,928	182,938	258,352	44.2	55.8	10.2	13.4	31.0	43.8
Harris (16%)			766,985	310,058	456,927	76,622	111,937	261,994	367,085	40.4	59.6	10.0	14.6	34.2	47.9
DISTRICT 3	-1	Total:	766,986	358,171	408,815	185,560	95,169	115,768	206,973	46.7	53.3	24.2	12.4	15.1	27.0
	0.00 %	VAP:	577,119	289,403	287,716	130,850	66,688	79,354	144,146	50.1	49.9	22.7	11.6	13.8	25.0
Collin (72%)			766,986	358,171	408,815	185,560	95,169	115,768	206,973	46.7	53.3	24.2	12.4	15.1	27.0
DISTRICT 4	0	Total:	766,987	518,901	248,086	14,068	93,848	112,795	203,808	67.7	32.3	1.8	12.2	14.7	26.6
	0.00 %	VAP:	582,683	413,876	168,807	9,596	66,582	70,860	136,347	71.0	29.0	1.6	11.4	12.2	23.4
Bowie (100%)			92,893	55,855	37,038	1,506	25,188	7,602	32,451	60.1	39.9	1.6	27.1	8.2	34.9
Camp (100%)			12,464	6,734	5,730	154	2,092	3,222	5,262	54.0	46.0	1.2	16.8	25.9	42.2
Cass (100%)			28,454	21,028	7,426	199	4,941	1,336	6,224	73.9	26.1	0.7	17.4	4.7	21.9
Cooke (100%)			41,668	29,404	12,264	446	1,687	8,519	10,062	70.6	29.4	1.1	4.0	20.4	24.1
Delta (100%)			5,230	4,189	1,041	63	402	394	765	80.1	19.9	1.2	7.7	7.5	14.6
Denton (15%)			139,772	97,969	41,803	5,817	7,588	23,954	30,964	70.1	29.9	4.2	5.4	17.1	22.2
Fannin (100%)			35,662	27,042	8,620	319	2,628	4,218	6,760	75.8	24.2	0.9	7.4	11.8	19.0
Franklin (100%)			10,359	7,876	2,483	104	534	1,455	1,943	76.0	24.0	1.0	5.2	14.0	18.8
Grayson (100%)			135,543	95,211	40,332	2,686	9,856	20,868	30,196	70.2	29.8	2.0	7.3	15.4	22.3
Harrison (100%)			68,839	42,039	26,800	718	14,553	9,839	24,107	61.1	38.9	1.0	21.1	14.3	35.0
Hopkins (100%)			36,787	25,976	10,811	420	2,847	6,484	9,237	70.6	29.4	1.1	7.7	17.6	25.1
Hunt (4%)			3,804	2,443	1,361	52	657	489	1,138	64.2	35.8	1.4	17.3	12.9	29.9
Lamar (100%)			50,088	35,354	14,734	645	7,310	4,412	11,570	70.6	29.4	1.3	14.6	8.8	23.1
Marion (100%)			9,725	6,869	2,856	96	2,026	389	2,380	70.6	29.4	1.0	20.8	4.0	24.5

District Population Analysis with County Subtotals

CONGRESSIONAL DISTRICTS - PLANC2129

	Deviation		Total	Anglo	Non-Anglo	Asian	Black	Hispanic	B+H	%Anglo	%Non-Anglo	%Asian	%Black	%Hispanic	%B+H
DISTRICT 4	0	Total:	766,987	518,901	248,086	14,068	93,848	112,795	203,808	67.7	32.3	1.8	12.2	14.7	26.6
	0.00 %	VAP:	582,683	413,876	168,807	9,596	66,582	70,860	136,347	71.0	29.0	1.6	11.4	12.2	23.4
Morris (100%)			11,973	7,716	4,257	98	2,705	1,182	3,850	64.4	35.6	0.8	22.6	9.9	32.2
Red River (100%)			11,587	8,499	3,088	97	1,895	766	2,608	73.3	26.7	0.8	16.4	6.6	22.5
Titus (100%)			31,247	13,410	17,837	329	3,347	13,680	16,829	42.9	57.1	1.1	10.7	43.8	53.9
Upshur (100%)			40,892	31,287	9,605	319	3,592	3,986	7,462	76.5	23.5	0.8	8.8	9.7	18.2
DISTRICT 5	-1	Total:	766,986	494,004	272,982	31,358	77,934	142,692	217,104	64.4	35.6	4.1	10.2	18.6	28.3
	0.00 %	VAP:	559,116	380,663	178,453	21,008	51,033	89,369	138,888	68.1	31.9	3.8	9.1	16.0	24.8
Collin (28%)			296,599	183,916	112,683	21,265	30,910	53,071	82,521	62.0	38.0	7.2	10.4	17.9	27.8
Henderson (60%)			49,401	39,993	9,408	450	1,709	5,532	7,153	81.0	19.0	0.9	3.5	11.2	14.5
Hunt (96%)			96,152	63,155	32,997	1,500	8,717	19,184	27,504	65.7	34.3	1.6	9.1	20.0	28.6
Kaufman (100%)			145,310	78,626	66,684	3,026	24,448	36,165	59,668	54.1	45.9	2.1	16.8	24.9	41.1
Rains (100%)			12,164	10,130	2,034	103	360	1,109	1,446	83.3	16.7	0.8	3.0	9.1	11.9
Rockwall (100%)			107,819	70,198	37,621	4,533	9,772	20,560	29,811	65.1	34.9	4.2	9.1	19.1	27.6
Van Zandt (100%)			59,541	47,986	11,555	481	2,018	7,071	9,001	80.6	19.4	0.8	3.4	11.9	15.1
DISTRICT 6	0	Total:	766,987	427,141	339,846	23,353	113,002	189,162	297,135	55.7	44.3	3.0	14.7	24.7	38.7
	0.00 %	VAP:	598,980	352,463	246,517	18,846	84,201	130,714	212,456	58.8	41.2	3.1	14.1	21.8	35.5
Anderson (100%)			57,922	33,098	24,824	543	12,253	11,111	23,107	57.1	42.9	0.9	21.2	19.2	39.9
Brazos (100%)			233,849	123,035	110,814	16,856	27,910	63,067	88,787	52.6	47.4	7.2	11.9	27.0	38.0
Ellis (100%)			192,455	106,495	85,960	2,639	27,000	52,032	77,843	55.3	44.7	1.4	14.0	27.0	40.4
Freestone (100%)			19,435	12,817	6,618	143	3,038	3,155	6,112	65.9	34.1	0.7	15.6	16.2	31.4
Grimes (100%)			29,268	16,910	12,358	195	4,217	7,361	11,400	57.8	42.2	0.7	14.4	25.2	39.0
Henderson (40%)			32,749	21,861	10,888	344	3,985	5,710	9,543	66.8	33.2	1.1	12.2	17.4	29.1
Hill (2%)			546	378	168	2	43	92	135	69.2	30.8	0.4	7.9	16.8	24.7
Leon (100%)			15,719	11,659	4,060	153	1,059	2,446	3,469	74.2	25.8	1.0	6.7	15.6	22.1
Limestone (100%)			22,146	12,530	9,616	245	4,117	5,013	8,945	56.6	43.4	1.1	18.6	22.6	40.4
Madison (100%)			13,455	6,984	6,471	131	2,724	3,415	6,099	51.9	48.1	1.0	20.2	25.4	45.3
Navarro (100%)			52,624	26,996	25,628	586	7,248	16,049	22,992	51.3	48.7	1.1	13.8	30.5	43.7
Robertson (61%)			10,245	7,528	2,717	112	1,302	1,096	2,368	73.5	26.5	1.1	12.7	10.7	23.1
San Jacinto (37%)			10,174	7,027	3,147	69	747	2,037	2,755	69.1	30.9	0.7	7.3	20.0	27.1
Walker (100%)			76,400	39,823	36,577	1,335	17,359	16,578	33,580	52.1	47.9	1.7	22.7	21.7	44.0
DISTRICT 7	4	Total:	766,991	285,242	481,749	97,923	131,378	249,709	372,929	37.2	62.8	12.8	17.1	32.6	48.6
	0.00 %	VAP:	583,662	234,360	349,302	73,287	94,594	177,052	266,986	40.2	59.8	12.6	16.2	30.3	45.7
Harris (16%)			766,991	285,242	481,749	97,923	131,378	249,709	372,929	37.2	62.8	12.8	17.1	32.6	48.6
DISTRICT 8	7	Total:	766,994	447,132	319,862	40,084	58,801	204,241	258,908	58.3	41.7	5.2	7.7	26.6	33.8
	0.00 %	VAP:	563,704	350,063	213,641	27,721	39,345	132,676	170,127	62.1	37.9	4.9	7.0	23.5	30.2
Harris (3%)			146,551	75,729	70,822	12,383	16,027	40,152	55,150	51.7	48.3	8.4	10.9	27.4	37.6

District Population Analysis with County Subtotals

CONGRESSIONAL DISTRICTS - PLANC2129

	Deviation		Total	Anglo	Non-Anglo	Asian	Black	Hispanic	B+H	%Anglo	%Non-Anglo	%Asian	%Black	%Hispanic	%B+H
DISTRICT 8	7	Total:	766,994	447,132	319,862	40,084	58,801	204,241	258,908	58.3	41.7	5.2	7.7	26.6	33.8
	0.00 %	VAP:	563,704	350,063	213,641	27,721	39,345	132,676	170,127	62.1	37.9	4.9	7.0	23.5	30.2
Montgomery (100%)			620,443	371,403	249,040	27,701	42,774	164,089	203,758	59.9	40.1	4.5	6.9	26.4	32.8
DISTRICT 9	0	Total:	766,987	69,689	697,298	96,446	296,120	309,816	595,137	9.1	90.9	12.6	38.6	40.4	77.6
	0.00 %	VAP:	572,854	60,438	512,416	79,085	219,756	215,363	428,781	10.6	89.4	13.8	38.4	37.6	74.8
Fort Bend (20%)			163,903	16,223	147,680	21,618	79,228	48,334	125,273	9.9	90.1	13.2	48.3	29.5	76.4
Harris (13%)			603,084	53,466	549,618	74,828	216,892	261,482	469,864	8.9	91.1	12.4	36.0	43.4	77.9
DISTRICT 10	-8	Total:	766,979	368,190	398,789	85,261	74,626	231,432	299,250	48.0	52.0	11.1	9.7	30.2	39.0
	0.00 %	VAP:	612,970	314,704	298,266	66,419	55,592	167,913	219,573	51.3	48.7	10.8	9.1	27.4	35.8
Travis (59%)			766,979	368,190	398,789	85,261	74,626	231,432	299,250	48.0	52.0	11.1	9.7	30.2	39.0
DISTRICT 11	1	Total:	766,988	406,452	360,536	13,660	36,083	297,087	328,529	53.0	47.0	1.8	4.7	38.7	42.8
	0.00 %	VAP:	579,491	330,504	248,987	9,534	24,728	202,029	224,770	57.0	43.0	1.6	4.3	34.9	38.8
Brown (100%)			38,095	26,672	11,423	382	1,881	8,211	9,884	70.0	30.0	1.0	4.9	21.6	25.9
Coke (100%)			3,285	2,473	812	17	23	661	671	75.3	24.7	0.5	0.7	20.1	20.4
Coleman (100%)			7,684	6,013	1,671	58	236	1,192	1,396	78.3	21.7	0.8	3.1	15.5	18.2
Comanche (100%)			13,594	9,197	4,397	62	127	3,867	3,949	67.7	32.3	0.5	0.9	28.4	29.0
Concho (100%)			3,303	2,097	1,206	47	105	1,033	1,121	63.5	36.5	1.4	3.2	31.3	33.9
Crane (100%)			4,675	1,342	3,333	39	102	3,158	3,237	28.7	71.3	0.8	2.2	67.6	69.2
Crockett (100%)			3,098	1,080	2,018	23	36	1,920	1,945	34.9	65.1	0.7	1.2	62.0	62.8
Ector (100%)			165,171	51,023	114,148	2,940	9,522	100,051	108,362	30.9	69.1	1.8	5.8	60.6	65.6
Edwards (100%)			1,422	651	771	26	17	718	725	45.8	54.2	1.8	1.2	50.5	51.0
Erath (100%)			42,545	30,006	12,539	557	1,646	9,254	10,774	70.5	29.5	1.3	3.9	21.8	25.3
Glasscock (100%)			1,116	710	406	2	27	387	399	63.6	36.4	0.2	2.4	34.7	35.8
Hamilton (100%)			8,222	6,805	1,417	63	68	1,045	1,104	82.8	17.2	0.8	0.8	12.7	13.4
Hood (100%)			61,598	49,815	11,783	755	931	7,958	8,774	80.9	19.1	1.2	1.5	12.9	14.2
Irion (100%)			1,513	1,112	401	23	30	349	369	73.5	26.5	1.5	2.0	23.1	24.4
Kimble (100%)			4,286	3,136	1,150	60	37	986	1,013	73.2	26.8	1.4	0.9	23.0	23.6
Llano (100%)			21,243	17,530	3,713	194	233	2,508	2,687	82.5	17.5	0.9	1.1	11.8	12.6
Loving (100%)			64	56	8	3	3	1	3	87.5	12.5	4.7	4.7	1.6	4.7
Mason (100%)			3,953	2,948	1,005	21	40	883	909	74.6	25.4	0.5	1.0	22.3	23.0
McCulloch (100%)			7,630	4,904	2,726	65	197	2,369	2,517	64.3	35.7	0.9	2.6	31.0	33.0
Menard (100%)			1,962	1,231	731	10	33	662	690	62.7	37.3	0.5	1.7	33.7	35.2
Midland (100%)			169,983	76,487	93,496	4,798	12,731	73,331	84,887	45.0	55.0	2.8	7.5	43.1	49.9
Mills (100%)			4,456	3,498	958	26	52	728	770	78.5	21.5	0.6	1.2	16.3	17.3
Parker (10%)			14,754	11,841	2,913	107	160	2,093	2,240	80.3	19.7	0.7	1.1	14.2	15.2
Reagan (100%)			3,385	968	2,417	44	78	2,283	2,339	28.6	71.4	1.3	2.3	67.4	69.1
Real (100%)			2,758	1,940	818	28	50	692	731	70.3	29.7	1.0	1.8	25.1	26.5

District Population Analysis with County Subtotals

CONGRESSIONAL DISTRICTS - PLANC2129

	Deviation		Total	Anglo	Non-Anglo	Asian	Black	Hispanic	B+H	%Anglo	%Non-Anglo	%Asian	%Black	%Hispanic	%B+H
DISTRICT 11	1	Total:	766,988	406,452	360,536	13,660	36,083	297,087	328,529	53.0	47.0	1.8	4.7	38.7	42.8
	0.00 %	VAP:	579,491	330,504	248,987	9,534	24,728	202,029	224,770	57.0	43.0	1.6	4.3	34.9	38.8
Runnels (100%)			9,900	6,062	3,838	65	252	3,354	3,560	61.2	38.8	0.7	2.5	33.9	36.0
San Saba (100%)			5,730	3,690	2,040	53	150	1,749	1,879	64.4	35.6	0.9	2.6	30.5	32.8
Schleicher (100%)			2,451	1,102	1,349	28	44	1,275	1,296	45.0	55.0	1.1	1.8	52.0	52.9
Somervell (100%)			9,205	7,011	2,194	93	115	1,687	1,773	76.2	23.8	1.0	1.2	18.3	19.3
Sterling (100%)			1,372	867	505	29	22	449	465	63.2	36.8	2.1	1.6	32.7	33.9
Sutton (100%)			3,372	1,200	2,172	24	32	2,093	2,111	35.6	64.4	0.7	0.9	62.1	62.6
Taylor (2%)			2,417	2,069	348	7	37	220	242	85.6	14.4	0.3	1.5	9.1	10.0
Tom Green (100%)			120,003	62,390	57,613	2,752	6,070	47,066	52,091	52.0	48.0	2.3	5.1	39.2	43.4
Upton (100%)			3,308	1,318	1,990	32	120	1,797	1,886	39.8	60.2	1.0	3.6	54.3	57.0
Ward (100%)			11,644	4,506	7,138	113	666	6,325	6,847	38.7	61.3	1.0	5.7	54.3	58.8
Winkler (100%)			7,791	2,702	5,089	114	210	4,732	4,883	34.7	65.3	1.5	2.7	60.7	62.7
DISTRICT 12	-2	Total:	766,985	424,711	342,274	53,105	91,400	182,737	268,483	55.4	44.6	6.9	11.9	23.8	35.0
	0.00 %	VAP:	574,859	339,999	234,860	37,985	61,723	121,419	180,561	59.1	40.9	6.6	10.7	21.1	31.4
Tarrant (36%)			766,985	424,711	342,274	53,105	91,400	182,737	268,483	55.4	44.6	6.9	11.9	23.8	35.0
DISTRICT 13	21	Total:	767,008	441,005	326,003	18,689	50,369	239,552	285,110	57.5	42.5	2.4	6.6	31.2	37.2
	0.00 %	VAP:	578,433	356,476	221,957	12,720	34,319	158,934	191,400	61.6	38.4	2.2	5.9	27.5	33.1
Archer (100%)			8,560	7,356	1,204	74	106	742	831	85.9	14.1	0.9	1.2	8.7	9.7
Armstrong (100%)			1,848	1,593	255	28	34	144	162	86.2	13.8	1.5	1.8	7.8	8.8
Bailey (100%)			6,904	2,190	4,714	19	91	4,540	4,600	31.7	68.3	0.3	1.3	65.8	66.6
Baylor (100%)			3,465	2,797	668	22	113	439	534	80.7	19.3	0.6	3.3	12.7	15.4
Briscoe (100%)			1,435	1,008	427	13	30	368	391	70.2	29.8	0.9	2.1	25.6	27.2
Carson (100%)			5,807	4,873	934	33	91	558	636	83.9	16.1	0.6	1.6	9.6	11.0
Castro (100%)			7,371	2,328	5,043	49	155	4,784	4,905	31.6	68.4	0.7	2.1	64.9	66.5
Childress (100%)			6,664	3,852	2,812	93	672	1,942	2,585	57.8	42.2	1.4	10.1	29.1	38.8
Clay (100%)			10,218	8,941	1,277	87	121	641	745	87.5	12.5	0.9	1.2	6.3	7.3
Collingsworth (100%)			2,652	1,617	1,035	32	148	832	955	61.0	39.0	1.2	5.6	31.4	36.0
Cottle (100%)			1,380	902	478	18	128	327	440	65.4	34.6	1.3	9.3	23.7	31.9
Dallam (100%)			7,115	3,119	3,996	33	142	3,707	3,837	43.8	56.2	0.5	2.0	52.1	53.9
Deaf Smith (100%)			18,583	4,233	14,350	78	290	13,925	14,080	22.8	77.2	0.4	1.6	74.9	75.8
Dickens (100%)			1,770	1,178	592	21	64	512	548	66.6	33.4	1.2	3.6	28.9	31.0
Donley (100%)			3,258	2,537	721	42	227	356	561	77.9	22.1	1.3	7.0	10.9	17.2
Floyd (100%)			5,402	2,079	3,323	39	207	3,067	3,228	38.5	61.5	0.7	3.8	56.8	59.8
Foard (100%)			1,095	845	250	12	33	197	220	77.2	22.8	1.1	3.0	18.0	20.1
Gray (100%)			21,227	13,025	8,202	192	1,039	6,347	7,313	61.4	38.6	0.9	4.9	29.9	34.5
Hale (100%)			32,522	10,693	21,829	243	1,807	19,489	21,052	32.9	67.1	0.7	5.6	59.9	64.7

District Population Analysis with County Subtotals

CONGRESSIONAL DISTRICTS - PLANC2129

	Deviation		Total	Anglo	Non-Anglo	Asian	Black	Hispanic	B+H	%Anglo	%Non-Anglo	%Asian	%Black	%Hispanic	%B+H
DISTRICT 13	21	Total:	767,008	441,005	326,003	18,689	50,369	239,552	285,110	57.5	42.5	2.4	6.6	31.2	37.2
	0.00 %	VAP:	578,433	356,476	221,957	12,720	34,319	158,934	191,400	61.6	38.4	2.2	5.9	27.5	33.1
Hall (100%)			2,825	1,589	1,236	30	237	950	1,159	56.2	43.8	1.1	8.4	33.6	41.0
Hansford (100%)			5,285	2,552	2,733	15	43	2,615	2,643	48.3	51.7	0.3	0.8	49.5	50.0
Hardeman (100%)			3,549	2,441	1,108	30	195	818	983	68.8	31.2	0.8	5.5	23.0	27.7
Hartley (100%)			5,382	3,403	1,979	39	249	1,631	1,861	63.2	36.8	0.7	4.6	30.3	34.6
Hemphill (100%)			3,382	2,090	1,292	39	29	1,137	1,156	61.8	38.2	1.2	0.9	33.6	34.2
Hutchinson (100%)			20,617	13,783	6,834	200	757	4,961	5,589	66.9	33.1	1.0	3.7	24.1	27.1
Jack (100%)			8,472	6,358	2,114	72	350	1,521	1,836	75.0	25.0	0.8	4.1	18.0	21.7
Kent (100%)			753	657	96	9	11	81	86	87.3	12.7	1.2	1.5	10.8	11.4
King (100%)			265	230	35	4	8	25	31	86.8	13.2	1.5	3.0	9.4	11.7
Knox (100%)			3,353	1,935	1,418	34	210	1,130	1,309	57.7	42.3	1.0	6.3	33.7	39.0
Lamb (100%)			13,045	4,981	8,064	41	544	7,449	7,904	38.2	61.8	0.3	4.2	57.1	60.6
Lipscomb (100%)			3,059	1,786	1,273	18	22	1,123	1,140	58.4	41.6	0.6	0.7	36.7	37.3
Montague (100%)			19,965	16,342	3,623	129	206	2,361	2,543	81.9	18.1	0.6	1.0	11.8	12.7
Moore (100%)			21,358	6,499	14,859	1,071	832	12,647	13,398	30.4	69.6	5.0	3.9	59.2	62.7
Motley (100%)			1,063	858	205	18	18	153	166	80.7	19.3	1.7	1.7	14.4	15.6
Ochiltree (100%)			10,015	4,245	5,770	58	66	5,470	5,510	42.4	57.6	0.6	0.7	54.6	55.0
Oldham (100%)			1,758	1,325	433	31	77	313	372	75.4	24.6	1.8	4.4	17.8	21.2
Parmer (100%)			9,869	3,187	6,682	36	137	6,504	6,575	32.3	67.7	0.4	1.4	65.9	66.6
Potter (100%)			118,525	50,153	68,372	6,757	14,438	45,193	58,528	42.3	57.7	5.7	12.2	38.1	49.4
Randall (100%)			140,753	95,457	45,296	3,550	6,592	31,583	37,395	67.8	32.2	2.5	4.7	22.4	26.6
Roberts (100%)			827	717	110	15	21	50	65	86.7	13.3	1.8	2.5	6.0	7.9
Sherman (100%)			2,782	1,362	1,420	24	60	1,315	1,354	49.0	51.0	0.9	2.2	47.3	48.7
Swisher (100%)			6,971	3,219	3,752	44	524	3,147	3,597	46.2	53.8	0.6	7.5	45.1	51.6
Wheeler (100%)			4,990	3,469	1,521	53	137	1,227	1,345	69.5	30.5	1.1	2.7	24.6	27.0
Wichita (100%)			129,350	79,694	49,656	3,968	16,588	25,803	41,265	61.6	38.4	3.1	12.8	19.9	31.9
Wilbarger (100%)			12,887	7,012	5,875	632	1,259	3,734	4,910	54.4	45.6	4.9	9.8	29.0	38.1
Wise (100%)			68,632	50,495	18,137	644	1,261	13,694	14,767	73.6	26.4	0.9	1.8	20.0	21.5
DISTRICT 14	0	Total:	766,987	405,284	361,703	29,330	153,803	166,742	315,803	52.8	47.2	3.8	20.1	21.7	41.2
	0.00 %	VAP:	583,018	326,812	256,206	21,520	111,540	111,999	221,388	56.1	43.9	3.7	19.1	19.2	38.0
Chambers (100%)			46,571	29,858	16,713	879	3,763	10,952	14,512	64.1	35.9	1.9	8.1	23.5	31.2
Galveston (100%)			350,682	191,358	159,324	15,636	49,174	88,636	135,263	54.6	45.4	4.5	14.0	25.3	38.6
Jasper (49%)			16,183	13,837	2,346	58	1,168	630	1,783	85.5	14.5	0.4	7.2	3.9	11.0
Jefferson (100%)			256,526	96,047	160,479	11,256	88,504	58,915	145,686	37.4	62.6	4.4	34.5	23.0	56.8
Newton (100%)			12,217	9,249	2,968	50	2,253	344	2,571	75.7	24.3	0.4	18.4	2.8	21.0
Orange (100%)			84,808	64,935	19,873	1,451	8,941	7,265	15,988	76.6	23.4	1.7	10.5	8.6	18.9

District Population Analysis with County Subtotals

CONGRESSIONAL DISTRICTS - PLANC2129

	Deviation		Total	Anglo	Non-Anglo	Asian	Black	Hispanic	B+H	%Anglo	%Non-Anglo	%Asian	%Black	%Hispanic	%B+H
DISTRICT 15	0	Total:	766,987	48,526	718,461	10,259	5,870	702,650	705,684	6.3	93.7	1.3	0.8	91.6	92.0
	0.00 %	VAP:	537,279	41,124	496,155	7,703	3,637	484,214	486,458	7.7	92.3	1.4	0.7	90.1	90.5
Hidalgo (88%)			766,987	48,526	718,461	10,259	5,870	702,650	705,684	6.3	93.7	1.3	0.8	91.6	92.0
DISTRICT 16	-1	Total:	766,986	95,640	671,346	18,031	37,365	620,374	648,492	12.5	87.5	2.4	4.9	80.9	84.6
	0.00 %	VAP:	574,743	79,376	495,367	13,159	25,423	456,648	477,656	13.8	86.2	2.3	4.4	79.5	83.1
El Paso (89%)			766,986	95,640	671,346	18,031	37,365	620,374	648,492	12.5	87.5	2.4	4.9	80.9	84.6
DISTRICT 17	0	Total:	766,987	391,827	375,160	40,594	117,803	206,310	317,700	51.1	48.9	5.3	15.4	26.9	41.4
	0.00 %	VAP:	570,074	312,968	257,106	28,054	82,650	135,616	215,760	54.9	45.1	4.9	14.5	23.8	37.8
Austin (100%)			30,167	18,480	11,687	304	2,791	8,052	10,630	61.3	38.7	1.0	9.3	26.7	35.2
Burleson (100%)			17,642	11,258	6,384	118	2,145	3,712	5,737	63.8	36.2	0.7	12.2	21.0	32.5
Colorado (96%)			19,754	11,244	8,510	127	2,465	5,785	8,065	56.9	43.1	0.6	12.5	29.3	40.8
Falls (100%)			16,968	8,707	8,261	106	4,023	3,965	7,845	51.3	48.7	0.6	23.7	23.4	46.2
Fayette (12%)			2,848	2,384	464	3	76	311	380	83.7	16.3	0.1	2.7	10.9	13.3
Harris (6%)			279,509	128,167	151,342	31,132	39,114	77,957	114,833	45.9	54.1	11.1	14.0	27.9	41.1
Lee (100%)			17,478	10,612	6,866	123	1,945	4,479	6,287	60.7	39.3	0.7	11.1	25.6	36.0
McLennan (99%)			258,756	138,114	120,642	6,698	41,774	68,442	107,647	53.4	46.6	2.6	16.1	26.5	41.6
Milam (100%)			24,754	15,367	9,387	193	2,520	6,264	8,582	62.1	37.9	0.8	10.2	25.3	34.7
Robertson (39%)			6,512	1,977	4,535	33	2,079	2,432	4,421	30.4	69.6	0.5	31.9	37.3	67.9
Waller (100%)			56,794	23,494	33,300	1,063	12,827	18,486	30,985	41.4	58.6	1.9	22.6	32.5	54.6
Washington (100%)			35,805	22,023	13,782	694	6,044	6,425	12,288	61.5	38.5	1.9	16.9	17.9	34.3
DISTRICT 18	1	Total:	766,988	108,328	658,660	35,899	289,634	335,695	616,390	14.1	85.9	4.7	37.8	43.8	80.4
	0.00 %	VAP:	571,436	94,368	477,068	29,654	216,925	230,099	442,246	16.5	83.5	5.2	38.0	40.3	77.4
Harris (16%)			766,988	108,328	658,660	35,899	289,634	335,695	616,390	14.1	85.9	4.7	37.8	43.8	80.4
DISTRICT 19	0	Total:	766,987	417,900	349,087	18,689	59,819	260,031	313,431	54.5	45.5	2.4	7.8	33.9	40.9
	0.00 %	VAP:	582,465	337,071	245,394	14,199	41,715	177,832	217,246	57.9	42.1	2.4	7.2	30.5	37.3
Andrews (100%)			18,610	7,405	11,205	153	376	10,400	10,683	39.8	60.2	0.8	2.0	55.9	57.4
Borden (100%)			631	528	103	14	16	86	95	83.7	16.3	2.2	2.5	13.6	15.1
Callahan (100%)			13,708	11,555	2,153	109	269	1,306	1,545	84.3	15.7	0.8	2.0	9.5	11.3
Cochran (100%)			2,547	912	1,635	16	94	1,527	1,594	35.8	64.2	0.6	3.7	60.0	62.6
Crosby (100%)			5,133	2,076	3,057	41	203	2,829	2,965	40.4	59.6	0.8	4.0	55.1	57.8
Dawson (100%)			12,456	4,590	7,866	86	1,004	6,767	7,665	36.8	63.2	0.7	8.1	54.3	61.5
Eastland (100%)			17,725	13,653	4,072	169	497	2,934	3,380	77.0	23.0	1.0	2.8	16.6	19.1
Fisher (100%)			3,672	2,496	1,176	27	149	973	1,088	68.0	32.0	0.7	4.1	26.5	29.6
Gaines (100%)			21,598	12,554	9,044	139	356	8,401	8,676	58.1	41.9	0.6	1.6	38.9	40.2
Garza (100%)			5,816	2,162	3,654	56	381	3,272	3,554	37.2	62.8	1.0	6.6	56.3	61.1
Haskell (100%)			5,416	3,628	1,788	43	268	1,377	1,599	67.0	33.0	0.8	4.9	25.4	29.5
Hockley (100%)			21,537	9,752	11,785	97	803	10,624	11,295	45.3	54.7	0.5	3.7	49.3	52.4

District Population Analysis with County Subtotals

CONGRESSIONAL DISTRICTS - PLANC2129

	Deviation		Total	Anglo	Non-Anglo	Asian	Black	Hispanic	B+H	%Anglo	%Non-Anglo	%Asian	%Black	%Hispanic	%B+H
DISTRICT 19	0	Total:	766,987	417,900	349,087	18,689	59,819	260,031	313,431	54.5	45.5	2.4	7.8	33.9	40.9
	0.00 %	VAP:	582,465	337,071	245,394	14,199	41,715	177,832	217,246	57.9	42.1	2.4	7.2	30.5	37.3
Howard (100%)			34,860	15,672	19,188	561	2,113	16,174	17,929	45.0	55.0	1.6	6.1	46.4	51.4
Jones (100%)			19,663	11,485	8,178	158	2,187	5,504	7,599	58.4	41.6	0.8	11.1	28.0	38.6
Lubbock (100%)			310,639	154,994	155,645	11,533	31,107	109,170	137,329	49.9	50.1	3.7	10.0	35.1	44.2
Lynn (100%)			5,596	2,960	2,636	34	151	2,352	2,482	52.9	47.1	0.6	2.7	42.0	44.4
Martin (100%)			5,237	2,780	2,457	34	128	2,255	2,359	53.1	46.9	0.6	2.4	43.1	45.0
Mitchell (100%)			8,990	4,328	4,662	71	1,072	3,454	4,457	48.1	51.9	0.8	11.9	38.4	49.6
Nolan (100%)			14,738	8,138	6,600	150	953	5,354	6,120	55.2	44.8	1.0	6.5	36.3	41.5
Palo Pinto (100%)			28,409	20,778	7,631	345	857	5,614	6,367	73.1	26.9	1.2	3.0	19.8	22.4
Scurry (100%)			16,932	8,637	8,295	140	812	7,139	7,853	51.0	49.0	0.8	4.8	42.2	46.4
Shackelford (100%)			3,105	2,612	493	33	46	363	394	84.1	15.9	1.1	1.5	11.7	12.7
Stephens (100%)			9,101	6,256	2,845	89	327	2,204	2,503	68.7	31.3	1.0	3.6	24.2	27.5
Stonewall (100%)			1,245	958	287	9	41	226	256	76.9	23.1	0.7	3.3	18.2	20.6
Taylor (98%)			140,791	85,247	55,544	4,292	14,618	34,536	47,632	60.5	39.5	3.0	10.4	24.5	33.8
Terry (100%)			11,831	4,599	7,232	78	540	6,569	7,009	38.9	61.1	0.7	4.6	55.5	59.2
Throckmorton (100%)			1,440	1,248	192	8	17	145	156	86.7	13.3	0.6	1.2	10.1	10.8
Yoakum (100%)			7,694	2,488	5,206	72	110	4,968	5,057	32.3	67.7	0.9	1.4	64.6	65.7
Young (100%)			17,867	13,409	4,458	132	324	3,508	3,790	75.0	25.0	0.7	1.8	19.6	21.2
DISTRICT 20	1	Total:	766,988	163,739	603,249	41,174	60,063	506,052	555,967	21.3	78.7	5.4	7.8	66.0	72.5
	0.00 %	VAP:	580,553	138,380	442,173	30,031	42,598	368,185	405,934	23.8	76.2	5.2	7.3	63.4	69.9
Bexar (38%)			766,988	163,739	603,249	41,174	60,063	506,052	555,967	21.3	78.7	5.4	7.8	66.0	72.5
DISTRICT 21	1	Total:	766,988	490,907	276,081	33,534	38,153	188,155	221,346	64.0	36.0	4.4	5.0	24.5	28.9
	0.00 %	VAP:	588,421	397,929	190,492	22,661	25,813	127,204	150,703	67.6	32.4	3.9	4.4	21.6	25.6
Bandera (100%)			20,851	15,595	5,256	219	270	4,010	4,247	74.8	25.2	1.1	1.3	19.2	20.4
Bexar (4%)			81,381	36,238	45,143	8,811	7,029	29,209	35,258	44.5	55.5	10.8	8.6	35.9	43.3
Blanco (100%)			11,374	8,707	2,667	100	123	2,092	2,196	76.6	23.4	0.9	1.1	18.4	19.3
Burnet (100%)			49,130	34,810	14,320	629	1,011	11,199	12,068	70.9	29.1	1.3	2.1	22.8	24.6
Comal (100%)			161,501	105,250	56,251	3,517	5,409	43,590	48,172	65.2	34.8	2.2	3.3	27.0	29.8
Coryell (25%)			20,369	10,359	10,010	1,062	4,475	4,011	8,074	50.9	49.1	5.2	22.0	19.7	39.6
Gillespie (100%)			26,725	19,884	6,841	213	245	5,766	5,941	74.4	25.6	0.8	0.9	21.6	22.2
Guadalupe (67%)			115,993	58,940	57,053	4,932	13,043	37,993	49,490	50.8	49.2	4.3	11.2	32.8	42.7
Hays (22%)			52,074	40,717	11,357	1,525	813	7,407	8,114	78.2	21.8	2.9	1.6	14.2	15.6
Kendall (100%)			44,279	31,767	12,512	743	603	10,029	10,509	71.7	28.3	1.7	1.4	22.6	23.7
Kerr (100%)			52,598	35,791	16,807	851	1,127	13,598	14,502	68.0	32.0	1.6	2.1	25.9	27.6
Lampasas (100%)			21,627	15,132	6,495	512	1,079	4,179	5,135	70.0	30.0	2.4	5.0	19.3	23.7
Travis (8%)			109,086	77,717	31,369	10,420	2,926	15,072	17,640	71.2	28.8	9.6	2.7	13.8	16.2

District Population Analysis with County Subtotals

CONGRESSIONAL DISTRICTS - PLANC2129

	Deviation		Total	Anglo	Non-Anglo	Asian	Black	Hispanic	B+H	%Anglo	%Non-Anglo	%Asian	%Black	%Hispanic	%B+H
DISTRICT 22	-2	Total:	766,985	270,545	496,440	183,374	119,646	188,632	302,418	35.3	64.7	23.9	15.6	24.6	39.4
	0.00 %	VAP:	554,848	207,674	347,174	130,809	81,991	128,820	207,917	37.4	62.6	23.6	14.8	23.2	37.5
Fort Bend (80%)			658,876	227,503	431,373	172,658	104,558	150,246	250,212	34.5	65.5	26.2	15.9	22.8	38.0
Harris (2%)			108,109	43,042	65,067	10,716	15,088	38,386	52,206	39.8	60.2	9.9	14.0	35.5	48.3
DISTRICT 23	-1	Total:	766,986	176,956	590,030	21,750	39,233	528,018	560,456	23.1	76.9	2.8	5.1	68.8	73.1
	0.00 %	VAP:	559,678	142,876	416,802	14,853	26,888	371,365	395,268	25.5	74.5	2.7	4.8	66.4	70.6
Bexar (20%)			393,967	115,766	278,201	18,608	32,581	228,081	255,632	29.4	70.6	4.7	8.3	57.9	64.9
Brewster (100%)			9,546	4,948	4,598	164	287	3,963	4,176	51.8	48.2	1.7	3.0	41.5	43.7
Culberson (100%)			2,188	445	1,743	50	48	1,645	1,673	20.3	79.7	2.3	2.2	75.2	76.5
Dimmit (100%)			8,615	898	7,717	94	129	7,487	7,570	10.4	89.6	1.1	1.5	86.9	87.9
El Paso (11%)			98,671	2,579	96,092	361	835	94,977	95,393	2.6	97.4	0.4	0.8	96.3	96.7
Frio (100%)			18,385	3,053	15,332	218	767	14,171	14,897	16.6	83.4	1.2	4.2	77.1	81.0
Hudspeth (100%)			3,202	1,094	2,108	22	29	2,036	2,049	34.2	65.8	0.7	0.9	63.6	64.0
Jeff Davis (100%)			1,996	1,282	714	39	28	613	627	64.2	35.8	2.0	1.4	30.7	31.4
Kinney (100%)			3,129	1,489	1,640	46	66	1,470	1,517	47.6	52.4	1.5	2.1	47.0	48.5
Maverick (100%)			57,887	1,574	56,313	295	307	54,936	55,107	2.7	97.3	0.5	0.5	94.9	95.2
Medina (100%)			50,748	22,324	28,424	528	1,762	25,455	26,930	44.0	56.0	1.0	3.5	50.2	53.1
Pecos (100%)			15,193	3,473	11,720	183	630	10,845	11,376	22.9	77.1	1.2	4.1	71.4	74.9
Presidio (100%)			6,131	961	5,170	102	47	4,991	5,032	15.7	84.3	1.7	0.8	81.4	82.1
Reeves (100%)			14,748	1,697	13,051	205	332	12,510	12,748	11.5	88.5	1.4	2.3	84.8	86.4
Terrell (100%)			760	352	408	13	22	370	384	46.3	53.7	1.7	2.9	48.7	50.5
Uvalde (100%)			24,564	6,613	17,951	206	268	17,317	17,462	26.9	73.1	0.8	1.1	70.5	71.1
Val Verde (100%)			47,586	7,836	39,750	574	962	38,207	38,861	16.5	83.5	1.2	2.0	80.3	81.7
Zavala (100%)			9,670	572	9,098	42	133	8,944	9,022	5.9	94.1	0.4	1.4	92.5	93.3
DISTRICT 24	0	Total:	766,987	348,775	418,212	125,915	111,976	168,209	275,034	45.5	54.5	16.4	14.6	21.9	35.9
	0.00 %	VAP:	598,807	293,257	305,550	92,900	83,008	118,567	198,756	49.0	51.0	15.5	13.9	19.8	33.2
Dallas (20%)			516,519	209,372	307,147	97,525	79,438	124,575	200,594	40.5	59.5	18.9	15.4	24.1	38.8
Denton (0%)			544	187	357	120	107	113	210	34.4	65.6	22.1	19.7	20.8	38.6
Tarrant (12%)			249,924	139,216	110,708	28,270	32,431	43,521	74,230	55.7	44.3	11.3	13.0	17.4	29.7
DISTRICT 25	0	Total:	766,987	473,472	293,515	22,587	87,782	164,290	245,454	61.7	38.3	2.9	11.4	21.4	32.0
	0.00 %	VAP:	579,992	378,518	201,474	15,790	60,661	108,019	165,776	65.3	34.7	2.7	10.5	18.6	28.6
Bell (57%)			212,677	115,879	96,798	8,400	34,324	51,222	82,269	54.5	45.5	3.9	16.1	24.1	38.7
Bosque (100%)			18,235	13,621	4,614	148	503	3,321	3,737	74.7	25.3	0.8	2.8	18.2	20.5
Coryell (75%)			62,724	35,854	26,870	2,176	10,815	12,471	22,362	57.2	42.8	3.5	17.2	19.9	35.7
Hill (98%)			35,328	23,745	11,583	276	2,484	7,792	10,156	67.2	32.8	0.8	7.0	22.1	28.7
Johnson (100%)			179,927	119,226	60,701	2,852	8,888	42,613	50,684	66.3	33.7	1.6	4.9	23.7	28.2
McLennan (1%)			1,823	1,579	244	6	25	145	169	86.6	13.4	0.3	1.4	8.0	9.3
Parker (90%)			133,468	105,906	27,562	1,883	2,769	17,726	20,233	79.3	20.7	1.4	2.1	13.3	15.2

District Population Analysis with County Subtotals

CONGRESSIONAL DISTRICTS - PLANC2129

	Deviation		Total	Anglo	Non-Anglo	Asian	Black	Hispanic	B+H	%Anglo	%Non-Anglo	%Asian	%Black	%Hispanic	%B+H
DISTRICT 25	0	Total:	766,987	473,472	293,515	22,587	87,782	164,290	245,454	61.7	38.3	2.9	11.4	21.4	32.0
	0.00 %	VAP:	579,992	378,518	201,474	15,790	60,661	108,019	165,776	65.3	34.7	2.7	10.5	18.6	28.6
Tarrant (6%)			122,805	57,662	65,143	6,846	27,974	29,000	55,844	47.0	53.0	5.6	22.8	23.6	45.5
DISTRICT 26	-1	Total:	766,986	387,875	379,111	100,382	106,050	159,030	259,703	50.6	49.4	13.1	13.8	20.7	33.9
	0.00 %	VAP:	576,089	310,287	265,802	71,020	74,638	107,942	179,858	53.9	46.1	12.3	13.0	18.7	31.2
Collin (0%)			880	385	495	59	107	319	419	43.8	56.3	6.7	12.2	36.3	47.6
Denton (85%)			766,106	387,490	378,616	100,323	105,943	158,711	259,284	50.6	49.4	13.1	13.8	20.7	33.8
DISTRICT 27	-10	Total:	766,977	357,950	409,027	36,629	92,754	271,186	357,476	46.7	53.3	4.8	12.1	35.4	46.6
	0.00 %	VAP:	577,126	292,683	284,443	25,816	65,457	183,294	246,244	50.7	49.3	4.5	11.3	31.8	42.7
Aransas (100%)			23,830	15,816	8,014	655	394	6,158	6,486	66.4	33.6	2.7	1.7	25.8	27.2
Bastrop (100%)			97,216	45,751	51,465	1,287	6,873	41,484	47,762	47.1	52.9	1.3	7.1	42.7	49.1
Brazoria (100%)			372,031	161,833	210,198	29,997	61,118	115,202	173,026	43.5	56.5	8.1	16.4	31.0	46.5
Calhoun (100%)			20,106	8,374	11,732	1,169	534	9,858	10,271	41.6	58.4	5.8	2.7	49.0	51.1
Colorado (4%)			803	517	286	5	70	205	271	64.4	35.6	0.6	8.7	25.5	33.7
De Witt (100%)			19,824	10,854	8,970	105	1,867	6,890	8,564	54.8	45.2	0.5	9.4	34.8	43.2
Fayette (88%)			21,587	14,657	6,930	126	1,646	4,905	6,405	67.9	32.1	0.6	7.6	22.7	29.7
Goliad (100%)			7,012	4,246	2,766	60	349	2,288	2,569	60.6	39.4	0.9	5.0	32.6	36.6
Jackson (100%)			14,988	8,510	6,478	228	1,186	4,829	5,877	56.8	43.2	1.5	7.9	32.2	39.2
Lavaca (100%)			20,337	14,564	5,773	114	1,497	3,936	5,316	71.6	28.4	0.6	7.4	19.4	26.1
Matagorda (100%)			36,255	15,355	20,900	856	4,330	15,455	19,466	42.4	57.6	2.4	11.9	42.6	53.7
Travis (0%)			99	13	86	5	9	78	80	13.1	86.9	5.1	9.1	78.8	80.8
Victoria (100%)			91,319	39,330	51,989	1,758	6,843	42,931	48,751	43.1	56.9	1.9	7.5	47.0	53.4
Wharton (100%)			41,570	18,130	23,440	264	6,038	16,967	22,632	43.6	56.4	0.6	14.5	40.8	54.4
DISTRICT 28	-6	Total:	766,981	251,107	515,874	27,556	25,544	456,473	477,608	32.7	67.3	3.6	3.3	59.5	62.3
	0.00 %	VAP:	570,222	203,903	366,319	20,542	18,879	320,493	337,111	35.8	64.2	3.6	3.3	56.2	59.1
Atascosa (100%)			48,981	16,066	32,915	396	736	31,178	31,684	32.8	67.2	0.8	1.5	63.7	64.7
Guadalupe (33%)			56,713	25,123	31,590	675	3,023	27,240	29,798	44.3	55.7	1.2	5.3	48.0	52.5
Hays (78%)			188,993	80,851	108,142	8,701	12,237	85,464	95,852	42.8	57.2	4.6	6.5	45.2	50.7
La Salle (100%)			6,664	1,467	5,197	28	259	4,908	5,132	22.0	78.0	0.4	3.9	73.6	77.0
McMullen (100%)			600	353	247	13	17	224	231	58.8	41.2	2.2	2.8	37.3	38.5
Travis (11%)			148,163	89,875	58,288	15,424	6,524	33,873	39,522	60.7	39.3	10.4	4.4	22.9	26.7
Webb (100%)			267,114	9,495	257,619	1,774	1,647	254,354	255,249	3.6	96.4	0.7	0.6	95.2	95.6
Wilson (100%)			49,753	27,877	21,876	545	1,101	19,232	20,140	56.0	44.0	1.1	2.2	38.7	40.5
DISTRICT 29	-2	Total:	766,985	73,591	693,394	20,514	98,572	576,945	668,106	9.6	90.4	2.7	12.9	75.2	87.1
	0.00 %	VAP:	549,325	62,792	486,533	15,910	69,480	401,072	466,775	11.4	88.6	2.9	12.6	73.0	85.0
Harris (16%)			766,985	73,591	693,394	20,514	98,572	576,945	668,106	9.6	90.4	2.7	12.9	75.2	87.1

District Population Analysis with County Subtotals

CONGRESSIONAL DISTRICTS - PLANC2129

	Deviation		Total	Anglo	Non-Anglo	Asian	Black	Hispanic	B+H	%Anglo	%Non-Anglo	%Asian	%Black	%Hispanic	%B+H
DISTRICT 30	-1	Total:	766,986	121,916	645,070	21,976	339,345	283,234	614,874	15.9	84.1	2.9	44.2	36.9	80.2
	0.00 %	VAP:	558,885	105,261	453,624	16,833	249,080	184,303	429,929	18.8	81.2	3.0	44.6	33.0	76.9
Dallas (29%)			766,986	121,916	645,070	21,976	339,345	283,234	614,874	15.9	84.1	2.9	44.2	36.9	80.2
DISTRICT 31	0	Total:	766,987	377,311	389,676	74,667	117,496	189,333	295,774	49.2	50.8	9.7	15.3	24.7	38.6
	0.00 %	VAP:	565,291	300,208	265,083	50,556	78,470	125,871	199,166	53.1	46.9	8.9	13.9	22.3	35.2
Bell (43%)			157,970	40,901	117,069	9,871	66,281	42,245	102,664	25.9	74.1	6.2	42.0	26.7	65.0
Williamson (100%)			609,017	336,410	272,607	64,796	51,215	147,088	193,110	55.2	44.8	10.6	8.4	24.2	31.7
DISTRICT 32	-2	Total:	766,985	327,853	439,132	71,499	124,859	234,285	354,184	42.7	57.3	9.3	16.3	30.5	46.2
	0.00 %	VAP:	605,353	281,675	323,678	55,556	93,343	165,846	256,594	46.5	53.5	9.2	15.4	27.4	42.4
Dallas (29%)			766,985	327,853	439,132	71,499	124,859	234,285	354,184	42.7	57.3	9.3	16.3	30.5	46.2
DISTRICT 33	0	Total:	766,987	250,399	516,588	56,315	226,051	229,149	447,289	32.6	67.4	7.3	29.5	29.9	58.3
	0.00 %	VAP:	565,700	207,198	358,502	42,469	158,215	150,700	305,342	36.6	63.4	7.5	28.0	26.6	54.0
Dallas (0%)			432	210	222	12	51	150	191	48.6	51.4	2.8	11.8	34.7	44.2
Tarrant (36%)			766,555	250,189	516,366	56,303	226,000	228,999	447,098	32.6	67.4	7.3	29.5	29.9	58.3
DISTRICT 34	0	Total:	766,987	89,087	677,900	7,563	8,919	659,037	664,937	11.6	88.4	1.0	1.2	85.9	86.7
	0.00 %	VAP:	551,388	74,731	476,657	5,790	6,170	461,896	466,580	13.6	86.4	1.1	1.1	83.8	84.6
Brooks (100%)			7,076	724	6,352	48	47	6,242	6,271	10.2	89.8	0.7	0.7	88.2	88.6
Cameron (100%)			421,017	37,107	383,910	3,637	3,410	376,680	378,477	8.8	91.2	0.9	0.8	89.5	89.9
Duval (100%)			9,831	937	8,894	66	208	7,962	8,133	9.5	90.5	0.7	2.1	81.0	82.7
Hidalgo (12%)			103,794	4,812	98,982	437	1,232	97,351	98,213	4.6	95.4	0.4	1.2	93.8	94.6
Jim Hogg (100%)			4,838	414	4,424	36	11	4,281	4,287	8.6	91.4	0.7	0.2	88.5	88.6
Jim Wells (100%)			38,891	6,963	31,928	216	414	30,835	31,082	17.9	82.1	0.6	1.1	79.3	79.9
Kenedy (100%)			350	73	277	10	12	261	264	20.9	79.1	2.9	3.4	74.6	75.4
Kleberg (100%)			31,040	6,728	24,312	973	1,361	21,920	23,006	21.7	78.3	3.1	4.4	70.6	74.1
Nueces (14%)			50,177	27,557	22,620	1,736	1,465	18,502	19,659	54.9	45.1	3.5	2.9	36.9	39.2
Starr (100%)			65,920	1,171	64,749	152	162	64,393	64,454	1.8	98.2	0.2	0.2	97.7	97.8
Willacy (100%)			20,164	1,805	18,359	211	558	17,611	18,074	9.0	91.0	1.0	2.8	87.3	89.6
Zapata (100%)			13,889	796	13,093	41	39	12,999	13,017	5.7	94.3	0.3	0.3	93.6	93.7
DISTRICT 35	-1	Total:	766,986	229,789	537,197	22,700	63,179	448,012	503,691	30.0	70.0	3.0	8.2	58.4	65.7
	0.00 %	VAP:	589,475	197,112	392,363	17,430	47,770	321,339	365,555	33.4	66.6	3.0	8.1	54.5	62.0
Bee (100%)			31,047	8,600	22,447	307	2,558	19,392	21,804	27.7	72.3	1.0	8.2	62.5	70.2
Caldwell (100%)			45,883	16,560	29,323	444	2,932	25,468	28,025	36.1	63.9	1.0	6.4	55.5	61.1
Gonzales (100%)			19,653	8,159	11,494	122	1,391	9,897	11,074	41.5	58.5	0.6	7.1	50.4	56.3
Karnes (100%)			14,710	5,388	9,322	196	1,265	7,734	8,910	36.6	63.4	1.3	8.6	52.6	60.6
Live Oak (100%)			11,335	5,968	5,367	66	275	4,790	5,031	52.7	47.3	0.6	2.4	42.3	44.4
Nueces (86%)			303,001	78,608	224,393	8,889	16,214	198,550	211,821	25.9	74.1	2.9	5.4	65.5	69.9
Refugio (100%)			6,741	2,864	3,877	61	534	3,306	3,735	42.5	57.5	0.9	7.9	49.0	55.4

District Population Analysis with County Subtotals

CONGRESSIONAL DISTRICTS - PLANC2129

	Deviation		Total	Anglo	Non-Anglo	Asian	Black	Hispanic	B+H	%Anglo	%Non-Anglo	%Asian	%Black	%Hispanic	%B+H
DISTRICT 35	-1	Total:	766,986	229,789	537,197	22,700	63,179	448,012	503,691	30.0	70.0	3.0	8.2	58.4	65.7
	0.00 %	VAP:	589,475	197,112	392,363	17,430	47,770	321,339	365,555	33.4	66.6	3.0	8.1	54.5	62.0
San Patricio (100%)			68,755	26,613	42,142	1,278	1,725	38,220	39,491	38.7	61.3	1.9	2.5	55.6	57.4
Travis (21%)			265,861	77,029	188,832	11,337	36,285	140,655	173,800	29.0	71.0	4.3	13.6	52.9	65.4
DISTRICT 36	1	Total:	766,988	393,312	373,676	34,524	87,611	238,366	320,839	51.3	48.7	4.5	11.4	31.1	41.8
	0.00 %	VAP:	576,773	317,414	259,359	25,822	62,705	158,342	218,641	55.0	45.0	4.5	10.9	27.5	37.9
Hardin (100%)			56,231	46,934	9,297	608	3,559	3,417	6,891	83.5	16.5	1.1	6.3	6.1	12.3
Harris (11%)			525,943	231,970	293,973	32,418	62,842	192,389	250,705	44.1	55.9	6.2	11.9	36.6	47.7
Jasper (51%)			16,797	9,958	6,839	135	4,782	1,568	6,324	59.3	40.7	0.8	28.5	9.3	37.6
Liberty (100%)			91,628	50,044	41,584	734	8,052	30,797	38,563	54.6	45.4	0.8	8.8	33.6	42.1
Polk (79%)			39,363	26,961	12,402	376	4,429	5,890	10,197	68.5	31.5	1.0	11.3	15.0	25.9
San Jacinto (63%)			17,228	12,143	5,085	107	1,665	2,785	4,388	70.5	29.5	0.6	9.7	16.2	25.5
Tyler (100%)			19,798	15,302	4,496	146	2,282	1,520	3,771	77.3	22.7	0.7	11.5	7.7	19.0
DISTRICT 37	1	Total:	766,988	219,989	546,999	25,969	96,524	427,616	511,908	28.7	71.3	3.4	12.6	55.8	66.7
	0.00 %	VAP:	588,440	188,186	400,254	19,314	68,435	309,603	372,382	32.0	68.0	3.3	11.6	52.6	63.3
Bexar (38%)			766,988	219,989	546,999	25,969	96,524	427,616	511,908	28.7	71.3	3.4	12.6	55.8	66.7
DISTRICT 38	1	Total:	766,988	98,742	668,246	19,577	94,641	552,241	641,701	12.9	87.1	2.6	12.3	72.0	83.7
	0.00 %	VAP:	548,974	85,338	463,636	14,893	69,100	376,246	442,785	15.5	84.5	2.7	12.6	68.5	80.7
Dallas (22%)			562,617	65,636	496,981	12,073	68,042	415,591	479,846	11.7	88.3	2.1	12.1	73.9	85.3
Tarrant (10%)			204,371	33,106	171,265	7,504	26,599	136,650	161,855	16.2	83.8	3.7	13.0	66.9	79.2

Population and Voter Data
with Voter Registration Comparison

CONGRESSIONAL DISTRICTS - PLANC2129

			Population									Total Voter Registration			Non-Suspense Voter Registration		
District	Deviation		Total	%Anglo	%Non-Anglo	%Asian	%Black	%Hispanic	%B+H	General Election	Turnout	Total	SSVR	TO/VR	Total	SSVR	TO/VR
1	1	Total:	766,988	60.4	39.6	1.6	17.1	18.9	35.6	2020	326,124	482,769	7.2 %	67.6 %	440,673	7.2 %	74.0 %
	0.00%	VAP:	588,738	64.1	35.9	1.5	16.3	15.8	31.9	2018	249,675	458,048	6.7 %	54.5 %	417,674	6.7 %	59.8 %
2	-2	Total:	766,985	40.4	59.6	10.0	14.6	34.2	47.9	2020	328,346	461,296	17.8 %	71.2 %	423,279	18.0 %	77.6 %
	0.00%	VAP:	589,736	44.2	55.8	10.2	13.4	31.0	43.8	2018	248,322	431,773	17.1 %	57.5 %	389,125	17.5 %	63.8 %
3	-1	Total:	766,986	46.7	53.3	24.2	12.4	15.1	27.0	2020	350,520	465,216	7.5 %	75.3 %	417,800	7.5 %	83.9 %
	0.00%	VAP:	577,119	50.1	49.9	22.7	11.6	13.8	25.0	2018	261,835	423,824	7.3 %	61.8 %	374,660	7.2 %	69.9 %
4	0	Total:	766,987	67.7	32.3	1.8	12.2	14.7	26.6	2020	345,125	505,227	5.3 %	68.3 %	457,069	5.3 %	75.5 %
	0.00%	VAP:	582,683	71.0	29.0	1.6	11.4	12.2	23.4	2018	253,054	473,737	4.9 %	53.4 %	425,600	4.8 %	59.5 %
5	-1	Total:	766,986	64.4	35.6	4.1	10.2	18.6	28.3	2020	345,872	474,049	8.2 %	73.0 %	432,753	8.3 %	79.9 %
	0.00%	VAP:	559,116	68.1	31.9	3.8	9.1	16.0	24.8	2018	236,826	416,650	7.5 %	56.8 %	376,595	7.6 %	62.9 %
6	0	Total:	766,987	55.7	44.3	3.0	14.7	24.7	38.7	2020	302,676	435,860	11.9 %	69.4 %	394,858	11.8 %	76.7 %
	0.00%	VAP:	598,980	58.8	41.2	3.1	14.1	21.8	35.5	2018	224,783	406,746	11.3 %	55.3 %	364,935	11.3 %	61.6 %
7	4	Total:	766,991	37.2	62.8	12.8	17.1	32.6	48.6	2020	303,160	420,474	15.6 %	72.1 %	386,419	15.8 %	78.5 %
	0.00%	VAP:	583,662	40.2	59.8	12.6	16.2	30.3	45.7	2018	233,289	396,219	14.9 %	58.9 %	356,502	15.2 %	65.4 %
8	7	Total:	766,994	58.3	41.7	5.2	7.7	26.6	33.8	2020	333,324	457,252	11.5 %	72.9 %	413,536	11.6 %	80.6 %
	0.00%	VAP:	563,704	62.1	37.9	4.9	7.0	23.5	30.2	2018	233,349	408,842	10.8 %	57.1 %	361,445	10.9 %	64.6 %
9	0	Total:	766,987	9.1	90.9	12.6	38.6	40.4	77.6	2020	235,336	376,905	19.5 %	62.4 %	346,161	20.0 %	68.0 %
	0.00%	VAP:	572,854	10.6	89.4	13.8	38.4	37.6	74.8	2018	171,679	359,144	18.6 %	47.8 %	324,189	19.3 %	53.0 %
10	-8	Total:	766,979	48.0	52.0	11.1	9.7	30.2	39.0	2020	367,680	518,321	14.6 %	70.9 %	467,965	14.7 %	78.6 %
	0.00%	VAP:	612,970	51.3	48.7	10.8	9.1	27.4	35.8	2018	297,416	481,020	14.4 %	61.8 %	413,587	14.5 %	71.9 %
11	1	Total:	766,988	53.0	47.0	1.8	4.7	38.7	42.8	2020	298,274	452,736	24.0 %	65.9 %	408,205	23.9 %	73.1 %
	0.00%	VAP:	579,491	57.0	43.0	1.6	4.3	34.9	38.8	2018	222,351	426,224	23.4 %	52.2 %	384,076	23.5 %	57.9 %
12	-2	Total:	766,985	55.4	44.6	6.9	11.9	23.8	35.0	2020	325,337	464,448	12.8 %	70.0 %	411,035	12.9 %	79.2 %
	0.00%	VAP:	574,859	59.1	40.9	6.6	10.7	21.1	31.4	2018	238,517	425,446	12.2 %	56.1 %	367,254	12.4 %	64.9 %
13	21	Total:	767,008	57.5	42.5	2.4	6.6	31.2	37.2	2020	294,119	467,649	17.8 %	62.9 %	412,546	17.6 %	71.3 %
	0.00%	VAP:	578,433	61.6	38.4	2.2	5.9	27.5	33.1	2018	221,537	450,096	17.3 %	49.2 %	396,252	17.3 %	55.9 %
14	0	Total:	766,987	52.8	47.2	3.8	20.1	21.7	41.2	2020	323,008	483,347	10.8 %	66.8 %	433,484	10.9 %	74.5 %
	0.00%	VAP:	583,018	56.1	43.9	3.7	19.1	19.2	38.0	2018	241,419	462,127	10.3 %	52.2 %	412,854	10.3 %	58.5 %
15	0	Total:	766,987	6.3	93.7	1.3	0.8	91.6	92.0	2020	199,494	348,999	80.6 %	57.2 %	325,308	81.2 %	61.3 %
	0.00%	VAP:	537,279	7.7	92.3	1.4	0.7	90.1	90.5	2018	136,799	323,600	81.3 %	42.3 %	300,684	82.0 %	45.5 %
16	-1	Total:	766,986	12.5	87.5	2.4	4.9	80.9	84.6	2020	247,000	440,680	66.1 %	56.0 %	393,446	67.6 %	62.8 %
	0.00%	VAP:	574,743	13.8	86.2	2.3	4.4	79.5	83.1	2018	187,644	412,285	67.0 %	45.5 %	373,512	68.5 %	50.2 %
17	0	Total:	766,987	51.1	48.9	5.3	15.4	26.9	41.4	2020	324,101	460,436	14.1 %	70.4 %	423,798	14.2 %	76.5 %
	0.00%	VAP:	570,074	54.9	45.1	4.9	14.5	23.8	37.8	2018	234,638	420,131	13.3 %	55.8 %	384,158	13.5 %	61.1 %
18	1	Total:	766,988	14.1	85.9	4.7	37.8	43.8	80.4	2020	235,067	393,643	21.6 %	59.7 %	356,490	22.3 %	65.9 %
	0.00%	VAP:	571,436	16.5	83.5	5.2	38.0	40.3	77.4	2018	173,722	377,472	20.3 %	46.0 %	337,453	21.1 %	51.5 %
19	0	Total:	766,987	54.5	45.5	2.4	7.8	33.9	40.9	2020	292,270	451,258	23.1 %	64.8 %	399,502	22.9 %	73.2 %
	0.00%	VAP:	582,465	57.9	42.1	2.4	7.2	30.5	37.3	2018	219,284	435,012	22.8 %	50.4 %	380,033	22.7 %	57.7 %
20	1	Total:	766,988	21.3	78.7	5.4	7.8	66.0	72.5	2020	279,894	444,744	52.9 %	62.9 %	388,402	54.1 %	72.1 %
	0.00%	VAP:	580,553	23.8	76.2	5.2	7.3	63.4	69.9	2018	201,621	421,861	52.8 %	47.8 %	364,851	54.3 %	55.3 %

For technical reasons, election results in Texas Legislative Council reports may vary slightly from the official election results. Complete official results for all elections are maintained by the Office of the Texas Secretary of State.
SSVR = Spanish surname voter registration

Population and Voter Data
with Voter Registration Comparison

CONGRESSIONAL DISTRICTS - PLANC2129

			Population									Total Voter Registration			Non-Suspense Voter Registration		
District	Deviation		Total	%Anglo	%Non-Anglo	%Asian	%Black	%Hispanic	%B+H	General Election	Turnout	Total	SSVR	TO/VR	Total	SSVR	TO/VR
21	1	Total:	766,988	64.0	36.0	4.4	5.0	24.5	28.9	2020	413,909	545,231	13.6 %	75.9 %	499,103	13.5 %	82.9 %
	0.00%	VAP:	588,421	67.6	32.4	3.9	4.4	21.6	25.6	2018	299,095	484,503	13.2 %	61.7 %	437,235	13.1 %	68.4 %
22	-2	Total:	766,985	35.3	64.7	23.9	15.6	24.6	39.4	2020	331,847	443,200	14.9 %	74.9 %	409,709	15.0 %	81.0 %
	0.00%	VAP:	554,848	37.4	62.6	23.6	14.8	23.2	37.5	2018	235,106	392,786	14.7 %	59.9 %	358,813	14.9 %	65.5 %
23	-1	Total:	766,986	23.1	76.9	2.8	5.1	68.8	73.1	2020	276,954	448,162	54.7 %	61.8 %	407,766	55.3 %	67.9 %
	0.00%	VAP:	559,678	25.5	74.5	2.7	4.8	66.4	70.6	2018	193,546	410,155	55.4 %	47.2 %	370,210	56.3 %	52.3 %
24	0	Total:	766,987	45.5	54.5	16.4	14.6	21.9	35.9	2020	331,750	450,767	9.6 %	73.6 %	401,342	9.5 %	82.7 %
	0.00%	VAP:	598,807	49.0	51.0	15.5	13.9	19.8	33.2	2018	262,667	425,272	9.1 %	61.8 %	368,609	9.1 %	71.3 %
25	0	Total:	766,987	61.7	38.3	2.9	11.4	21.4	32.0	2020	322,416	473,030	10.5 %	68.2 %	423,307	10.5 %	76.2 %
	0.00%	VAP:	579,992	65.3	34.7	2.7	10.5	18.6	28.6	2018	235,071	429,795	10.0 %	54.7 %	378,493	9.9 %	62.1 %
26	-1	Total:	766,986	50.6	49.4	13.1	13.8	20.7	33.9	2020	346,478	471,003	10.0 %	73.6 %	423,930	10.0 %	81.7 %
	0.00%	VAP:	576,089	53.9	46.1	12.3	13.0	18.7	31.2	2018	247,728	431,073	9.7 %	57.5 %	377,347	9.8 %	65.6 %
27	-10	Total:	766,977	46.7	53.3	4.8	12.1	35.4	46.6	2020	317,250	467,443	21.5 %	67.9 %	427,629	21.4 %	74.2 %
	0.00%	VAP:	577,126	50.7	49.3	4.5	11.3	31.8	42.7	2018	236,488	439,187	21.2 %	53.8 %	398,348	21.1 %	59.4 %
28	-6	Total:	766,981	32.7	67.3	3.6	3.3	59.5	62.3	2020	299,086	461,939	45.1 %	64.7 %	420,955	45.6 %	71.0 %
	0.00%	VAP:	570,222	35.8	64.2	3.6	3.3	56.2	59.1	2018	220,196	426,057	45.8 %	51.7 %	386,922	46.7 %	56.9 %
29	-2	Total:	766,985	9.6	90.4	2.7	12.9	75.2	87.1	2020	177,255	319,891	57.4 %	55.4 %	298,913	58.5 %	59.3 %
	0.00%	VAP:	549,325	11.4	88.6	2.9	12.6	73.0	85.0	2018	130,345	305,800	56.6 %	42.6 %	281,751	58.0 %	46.3 %
30	-1	Total:	766,986	15.9	84.1	2.9	44.2	36.9	80.2	2020	268,099	428,160	16.2 %	62.6 %	387,448	16.7 %	69.2 %
	0.00%	VAP:	558,885	18.8	81.2	3.0	44.6	33.0	76.9	2018	210,172	413,354	14.7 %	50.8 %	370,339	15.2 %	56.8 %
31	0	Total:	766,987	49.2	50.8	9.7	15.3	24.7	38.6	2020	332,844	472,508	13.8 %	70.4 %	417,919	13.8 %	79.6 %
	0.00%	VAP:	565,291	53.1	46.9	8.9	13.9	22.3	35.2	2018	238,544	414,373	13.4 %	57.6 %	359,503	13.4 %	66.4 %
32	-2	Total:	766,985	42.7	57.3	9.3	16.3	30.5	46.2	2020	320,719	455,561	14.1 %	70.4 %	407,922	14.4 %	78.6 %
	0.00%	VAP:	605,353	46.5	53.5	9.2	15.4	27.4	42.4	2018	254,140	428,092	13.7 %	59.4 %	376,810	14.1 %	67.4 %
33	0	Total:	766,987	32.6	67.4	7.3	29.5	29.9	58.3	2020	284,198	427,355	14.2 %	66.5 %	379,423	14.5 %	74.9 %
	0.00%	VAP:	565,700	36.6	63.4	7.5	28.0	26.6	54.0	2018	216,475	403,933	13.3 %	53.6 %	349,760	13.7 %	61.9 %
34	0	Total:	766,987	11.6	88.4	1.0	1.2	85.9	86.7	2020	224,338	413,917	75.6 %	54.2 %	379,281	76.4 %	59.1 %
	0.00%	VAP:	551,388	13.6	86.4	1.1	1.1	83.8	84.6	2018	157,584	393,521	76.2 %	40.0 %	359,334	77.1 %	43.9 %
35	-1	Total:	766,986	30.0	70.0	3.0	8.2	58.4	65.7	2020	274,945	449,527	42.4 %	61.2 %	399,383	42.7 %	68.8 %
	0.00%	VAP:	589,475	33.4	66.6	3.0	8.1	54.5	62.0	2018	205,183	422,814	43.2 %	48.5 %	367,678	44.0 %	55.8 %
36	1	Total:	766,988	51.3	48.7	4.5	11.4	31.1	41.8	2020	306,077	454,870	15.5 %	67.3 %	418,730	15.6 %	73.1 %
	0.00%	VAP:	576,773	55.0	45.0	4.5	10.9	27.5	37.9	2018	221,792	427,583	14.2 %	51.9 %	387,802	14.5 %	57.2 %
37	1	Total:	766,988	28.7	71.3	3.4	12.6	55.8	66.7	2020	296,484	463,316	39.7 %	64.0 %	405,271	40.3 %	73.2 %
	0.00%	VAP:	588,440	32.0	68.0	3.3	11.6	52.6	63.3	2018	216,325	438,562	39.3 %	49.3 %	380,120	40.1 %	56.9 %
38	1	Total:	766,988	12.9	87.1	2.6	12.3	72.0	83.7	2020	173,963	308,918	45.8 %	56.3 %	281,341	47.1 %	61.8 %
	0.00%	VAP:	548,974	15.5	84.5	2.7	12.6	68.5	80.7	2018	133,513	291,927	44.4 %	45.7 %	262,717	46.1 %	50.8 %

For technical reasons, election results in Texas Legislative Council reports may vary slightly from the official election results. Complete official results for all elections are maintained by the Office of the Texas Secretary of State.
SSVR = Spanish surname voter registration

Incumbents by District

CONGRESSIONAL DISTRICTS - PLANC2129

District	Incumbents
1	Gohmert - R
2	Crenshaw - R
3	Taylor - R
4	Fallon - R
5	Gooden - R
6	Ellzey - R
7	Fletcher - D
8	Brady - R
9	Green - D
10	McCaul - R
11	Pfluger - R
12	Granger - R
13	Jackson - R
14	Weber - R
15	Gonzalez - D
16	Escobar - D
17	Sessions - R
18	Jackson Lee - D
19	Arrington - R
20	Castro - D
21	N/A
22	Nehls - R
23	Gonzales - R
24	Van Duyne - R
25	Williams - R
26	Burgess - R
27	Cloud - R
28	*Cuellar - D *Roy - R
29	Garcia - D
30	N/A
31	Carter - R
32	*Allred - D *Johnson - D
33	Veasey - D
34	Vela - D
35	Doggett - D
36	Babin - R
37	N/A
38	N/A

* Incumbents paired.

American Community Survey Special Tabulation
Using Census and American Community Survey Data
CONGRESSIONAL DISTRICTS - PLANC2129

	2020 Census		Special Tabulation of Citizen Voting Age Population (CVAP) from the 2015-2019 American Community Survey with Margins of Error											
				Hispanic CVAP	Not Hispanic or Latino Citizen Voting Age Population (CVAP)									
District	Total	VAP	CVAP	% Hispanic	% Black Alone	% Black + White	% Black + American Indian	% White Alone	% American Indian Alone	%Asian Alone	% Native Hawaiian Alone	% American Indian + White	% Asian + White	% Remainder 2 or More Other
1	766,988	588,738	546,925 (±6,517)	9.6 (±0.4)	17.4 (±0.6)	0.3 (±0.1)	0.1(±0.1)	70.7 (±0.5)	0.4 (±0.1)	0.8 (±0.1)	0.1 (±0.1)	0.5 (±0.1)	0.1 (±0.1)	0.1 (±0.1)
2	766,985	589,736	489,420 (±6,471)	22.6 (±0.7)	13.1 (±0.7)	0.4 (±0.1)	0.0(±0.1)	55.6 (±0.6)	0.2 (±0.1)	7.1 (±0.4)	0.1 (±0.1)	0.3 (±0.1)	0.5 (±0.1)	0.2 (±0.1)
3	766,986	577,119	469,525 (±5,799)	10.2 (±0.5)	10.9 (±0.6)	0.4 (±0.1)	0.1(±0.1)	64.4 (±0.5)	0.4 (±0.1)	12.2 (±0.5)	0.1 (±0.1)	0.5 (±0.1)	0.5 (±0.1)	0.2 (±0.1)
4	766,987	582,683	529,640 (±5,855)	7.1 (±0.3)	11.6 (±0.4)	0.3 (±0.1)	0.0(±0.1)	78.4 (±0.4)	0.6 (±0.1)	0.7 (±0.1)	0.0 (±0.1)	0.9 (±0.1)	0.2 (±0.1)	0.1 (±0.1)
5	766,986	559,116	453,290 (±5,511)	10.6 (±0.5)	7.6 (±0.5)	0.3 (±0.1)	0.0(±0.1)	78.1 (±0.5)	0.5 (±0.1)	1.8 (±0.2)	0.0 (±0.1)	0.5 (±0.1)	0.3 (±0.1)	0.2 (±0.1)
6	766,987	598,980	526,165 (±6,366)	15.5 (±0.5)	14.0 (±0.5)	0.4 (±0.1)	0.1(±0.1)	67.2 (±0.5)	0.3 (±0.1)	1.4 (±0.1)	0.1 (±0.1)	0.5 (±0.1)	0.2 (±0.1)	0.2 (±0.1)
7	766,991	583,662	440,800 (±6,161)	21.2 (±0.8)	15.5 (±0.7)	0.3 (±0.1)	0.1(±0.1)	52.3 (±0.6)	0.3 (±0.1)	9.3 (±0.5)	0.1 (±0.1)	0.3 (±0.1)	0.5 (±0.1)	0.2 (±0.1)
8	766,994	563,704	463,425 (±7,315)	15.3 (±0.7)	6.0 (±0.5)	0.3 (±0.1)	0.1(±0.1)	74.1 (±0.7)	0.4 (±0.1)	2.8 (±0.3)	0.1 (±0.1)	0.6 (±0.1)	0.3 (±0.1)	0.2 (±0.1)
9	766,987	572,854	423,115 (±6,874)	25.8 (±0.9)	46.7 (±1.0)	0.3 (±0.1)	0.1(±0.1)	15.1 (±0.5)	0.2 (±0.1)	11.2 (±0.5)	0.0 (±0.1)	0.1 (±0.1)	0.3 (±0.1)	0.2 (±0.1)
10	766,979	612,970	500,595 (±6,208)	21.4 (±0.6)	8.3 (±0.5)	0.3 (±0.1)	0.1(±0.1)	62.0 (±0.5)	0.3 (±0.1)	5.8 (±0.3)	0.0 (±0.1)	0.5 (±0.1)	0.8 (±0.1)	0.3 (±0.1)
11	766,988	579,491	522,675 (±6,541)	31.2 (±0.8)	3.6 (±0.3)	0.1 (±0.1)	0.0(±0.1)	63.2 (±0.5)	0.4 (±0.1)	0.7 (±0.1)	0.1 (±0.1)	0.6 (±0.1)	0.1 (±0.1)	0.1 (±0.1)
12	766,985	574,859	497,270 (±6,580)	16.5 (±0.6)	8.9 (±0.5)	0.4 (±0.1)	0.1(±0.1)	68.3 (±0.5)	0.5 (±0.1)	4.0 (±0.4)	0.1 (±0.1)	0.6 (±0.1)	0.4 (±0.1)	0.3 (±0.1)
13	767,008	578,433	530,645 (±5,351)	22.2 (±0.5)	5.3 (±0.2)	0.3 (±0.1)	0.1(±0.1)	69.1 (±0.4)	0.6 (±0.1)	1.2 (±0.1)	0.1 (±0.1)	0.7 (±0.1)	0.1 (±0.1)	0.1 (±0.1)
14	766,987	583,018	523,615 (±6,627)	13.9 (±0.5)	19.9 (±0.6)	0.3 (±0.1)	0.1(±0.1)	62.4 (±0.6)	0.3 (±0.1)	2.3 (±0.2)	0.0 (±0.1)	0.5 (±0.1)	0.2 (±0.1)	0.2 (±0.1)
15	766,987	537,279	371,800 (±6,508)	87.4 (±0.7)	0.4 (±0.1)	0.0 (±0.1)	0.0(±0.1)	10.9 (±0.5)	0.1 (±0.1)	1.0 (±0.2)	0.0 (±0.1)	0.1 (±0.1)	0.0 (±0.1)	0.0 (±0.1)
16	766,986	574,743	462,465 (±6,328)	76.7 (±0.7)	4.1 (±0.3)	0.2 (±0.1)	0.0(±0.1)	16.8 (±0.5)	0.3 (±0.1)	1.1 (±0.1)	0.1 (±0.1)	0.2 (±0.1)	0.2 (±0.1)	0.2 (±0.1)
17	766,987	570,074	474,385 (±6,149)	17.5 (±0.6)	14.8 (±0.6)	0.1 (±0.1)	0.0(±0.1)	63.6 (±0.5)	0.2 (±0.1)	3.0 (±0.3)	0.0 (±0.1)	0.5 (±0.1)	0.2 (±0.1)	0.2 (±0.1)
18	766,988	571,436	445,375 (±7,117)	27.9 (±0.8)	45.5 (±0.9)	0.3 (±0.1)	0.3(±0.1)	21.2 (±0.5)	0.2 (±0.1)	4.0 (±0.3)	0.1 (±0.1)	0.2 (±0.1)	0.2 (±0.1)	0.2 (±0.1)
19	766,987	582,465	541,380 (±6,003)	28.2 (±0.6)	5.9 (±0.3)	0.3 (±0.1)	0.1(±0.1)	63.3 (±0.5)	0.4 (±0.1)	0.9 (±0.1)	0.1 (±0.1)	0.4 (±0.1)	0.2 (±0.1)	0.1 (±0.1)
20	766,988	580,553	528,385 (±7,034)	63.3 (±0.8)	5.8 (±0.3)	0.3 (±0.1)	0.1(±0.1)	26.9 (±0.5)	0.2 (±0.1)	2.3 (±0.2)	0.2 (±0.1)	0.3 (±0.1)	0.5 (±0.1)	0.2 (±0.1)
21	766,988	588,421	498,340 (±5,773)	19.6 (±0.6)	3.5 (±0.3)	0.3 (±0.1)	0.0(±0.1)	73.2 (±0.5)	0.2 (±0.1)	1.9 (±0.2)	0.1 (±0.1)	0.6 (±0.1)	0.4 (±0.1)	0.2 (±0.1)
22	766,985	554,848	438,075 (±6,582)	20.1 (±0.8)	14.2 (±0.7)	0.3 (±0.1)	0.0(±0.1)	46.8 (±0.8)	0.3 (±0.2)	17.4 (±0.6)	0.0 (±0.0)	0.2 (±0.1)	0.5 (±0.1)	0.2 (±0.1)
23	766,986	559,678	439,600 (±6,527)	64.1 (±0.9)	4.1 (±0.4)	0.2 (±0.1)	0.1(±0.1)	29.1 (±0.6)	0.4 (±0.1)	1.3 (±0.2)	0.1 (±0.1)	0.3 (±0.1)	0.2 (±0.1)	0.2 (±0.1)
24	766,987	598,807	474,065 (±5,417)	13.9 (±0.5)	13.0 (±0.5)	0.3 (±0.1)	0.2(±0.1)	62.1 (±0.4)	0.4 (±0.1)	8.2 (±0.4)	0.2 (±0.1)	0.7 (±0.1)	0.6 (±0.1)	0.3 (±0.1)
25	766,987	579,992	514,660 (±5,788)	15.3 (±0.5)	9.3 (±0.4)	0.5 (±0.1)	0.1(±0.1)	71.6 (±0.4)	0.3 (±0.1)	1.3 (±0.1)	0.2 (±0.1)	0.9 (±0.1)	0.3 (±0.1)	0.3 (±0.1)
26	766,986	576,089	481,030 (±5,682)	14.3 (±0.6)	11.4 (±0.6)	0.5 (±0.1)	0.1(±0.1)	65.2 (±0.5)	0.4 (±0.1)	6.9 (±0.3)	0.1 (±0.1)	0.5 (±0.1)	0.5 (±0.1)	0.2 (±0.1)
27	766,977	577,126	514,445 (±6,816)	27.1 (±0.7)	11.1 (±0.6)	0.2 (±0.1)	0.0(±0.1)	57.6 (±0.6)	0.3 (±0.1)	3.0 (±0.3)	0.0 (±0.1)	0.4 (±0.1)	0.1 (±0.1)	0.1 (±0.1)
28	766,981	570,222	478,740 (±6,379)	52.7 (±0.8)	2.8 (±0.3)	0.2 (±0.1)	0.0(±0.1)	41.8 (±0.6)	0.1 (±0.1)	1.5 (±0.2)	0.0 (±0.1)	0.4 (±0.1)	0.3 (±0.1)	0.1 (±0.1)
29	766,985	549,325	384,114 (±6,036)	63.9 (±0.9)	15.8 (±0.7)	0.2 (±0.1)	0.1(±0.1)	17.0 (±0.5)	0.2 (±0.1)	2.4 (±0.3)	0.0 (±0.1)	0.2 (±0.1)	0.1 (±0.1)	0.1 (±0.1)
30	766,986	558,885	465,975 (±6,548)	19.9 (±0.7)	51.8 (±0.9)	0.5 (±0.1)	0.2(±0.1)	24.5 (±0.5)	0.2 (±0.1)	2.2 (±0.2)	0.0 (±0.1)	0.2 (±0.1)	0.1 (±0.1)	0.3 (±0.1)
31	766,987	565,291	470,490 (±6,347)	20.6 (±0.7)	12.3 (±0.6)	0.5 (±0.1)	0.1(±0.1)	60.0 (±0.5)	0.2 (±0.1)	4.2 (±0.3)	0.3 (±0.1)	0.6 (±0.1)	0.7 (±0.1)	0.5 (±0.2)
32	766,985	605,353	487,620 (±5,789)	18.2 (±0.6)	15.9 (±0.6)	0.4 (±0.1)	0.2(±0.1)	57.5 (±0.5)	0.3 (±0.1)	6.4 (±0.4)	0.0 (±0.1)	0.4 (±0.1)	0.5 (±0.1)	0.2 (±0.1)
33	766,987	565,700	476,160 (±6,525)	18.7 (±0.7)	28.1 (±0.9)	0.6 (±0.1)	0.1(±0.1)	45.9 (±0.5)	0.3 (±0.1)	5.2 (±0.4)	0.2 (±0.1)	0.4 (±0.1)	0.4 (±0.1)	0.3 (±0.1)
34	766,987	551,388	437,145 (±6,617)	81.5 (±0.7)	1.0 (±0.1)	0.1 (±0.1)	0.0(±0.1)	16.5 (±0.5)	0.2 (±0.1)	0.5 (±0.1)	0.0 (±0.1)	0.1 (±0.1)	0.0 (±0.1)	0.0 (±0.1)

The American Community Survey provided estimated citizen voting age population (CVAP) data at the block group level in a Special Tabulation. Because the MOE can only be calculated using whole block groups, all block groups with more than 50% of the population in a district are included in the analysis. The Red-118 report provides a summary of the block groups used in the analysis.
The percent for each CVAP population category is that group's CVAP divided by the CVAP total.
Numbers in parentheses are margins of error at 90% confidence level.

American Community Survey Special Tabulation
Using Census and American Community Survey Data
CONGRESSIONAL DISTRICTS - PLANC2129

	2020 Census		Special Tabulation of Citizen Voting Age Population (CVAP) from the 2015-2019 American Community Survey with Margins of Error											
				Hispanic CVAP	Not Hispanic or Latino Citizen Voting Age Population (CVAP)									
District	Total	VAP	CVAP	% Hispanic	% Black Alone	% Black + White	% Black + American Indian	% White Alone	% American Indian Alone	%Asian Alone	% Native Hawaiian Alone	% American Indian + White	% Asian + White	% Remainder 2 or More Other
35	766,986	589,475	517,340 (±6,277)	52.8 (±0.8)	7.9 (±0.4)	0.2 (±0.1)	0.1(±0.1)	36.3 (±0.5)	0.2 (±0.1)	1.5 (±0.2)	0.1 (±0.1)	0.4 (±0.1)	0.2 (±0.1)	0.2 (±0.1)
36	766,988	576,773	493,060 (±6,344)	20.6 (±0.7)	10.5 (±0.5)	0.4 (±0.1)	0.1(±0.1)	64.2 (±0.6)	0.3 (±0.1)	2.9 (±0.2)	0.0 (±0.1)	0.6 (±0.1)	0.2 (±0.1)	0.2 (±0.1)
37	766,988	588,440	521,790 (±6,642)	50.0 (±0.8)	10.7 (±0.5)	0.4 (±0.1)	0.1(±0.1)	35.9 (±0.6)	0.2 (±0.1)	1.6 (±0.2)	0.1 (±0.1)	0.4 (±0.1)	0.3 (±0.1)	0.3 (±0.1)
38	766,988	548,974	347,620 (±5,490)	52.7 (±0.9)	17.7 (±0.7)	0.2 (±0.1)	0.1(±0.1)	26.1 (±0.6)	0.3 (±0.1)	2.3 (±0.3)	0.1 (±0.1)	0.3 (±0.1)	0.2 (±0.1)	0.1 (±0.1)

The American Community Survey provided estimated citizen voting age population (CVAP) data at the block group level in a Special Tabulation. Because the MOE can only be calculated using whole block groups, all block groups with more than 50% of the population in a district are included in the analysis. The Red-118 report provides a summary of the block groups used in the analysis.
The percent for each CVAP population category is that group's CVAP divided by the CVAP total.
Numbers in parentheses are margins of error at 90% confidence level.