FLOOR AMENDMENT NO._____ BY: _____

PLAN NUMBER: PLANC2133
DISTRICTS AMENDED: 21, 28, 30, 32, and 38
REGIONS AFFECTED: THE METROPLEX, CENTRAL TEXAS, and SOUTH TEXAS

Amend Floor Amendment No. __ by Gutierrez (PLANC2129) to C.S.S.B. No. 6 (PLANC2116) by striking Districts 21, 28, 30, 32, and 38 as established by PLANC2129 and substituting Districts 21, 28, 30, 32, and 38 as established by PLANC2133.

U.S. Congressional Districts
Proposed Plan
PLANC2133

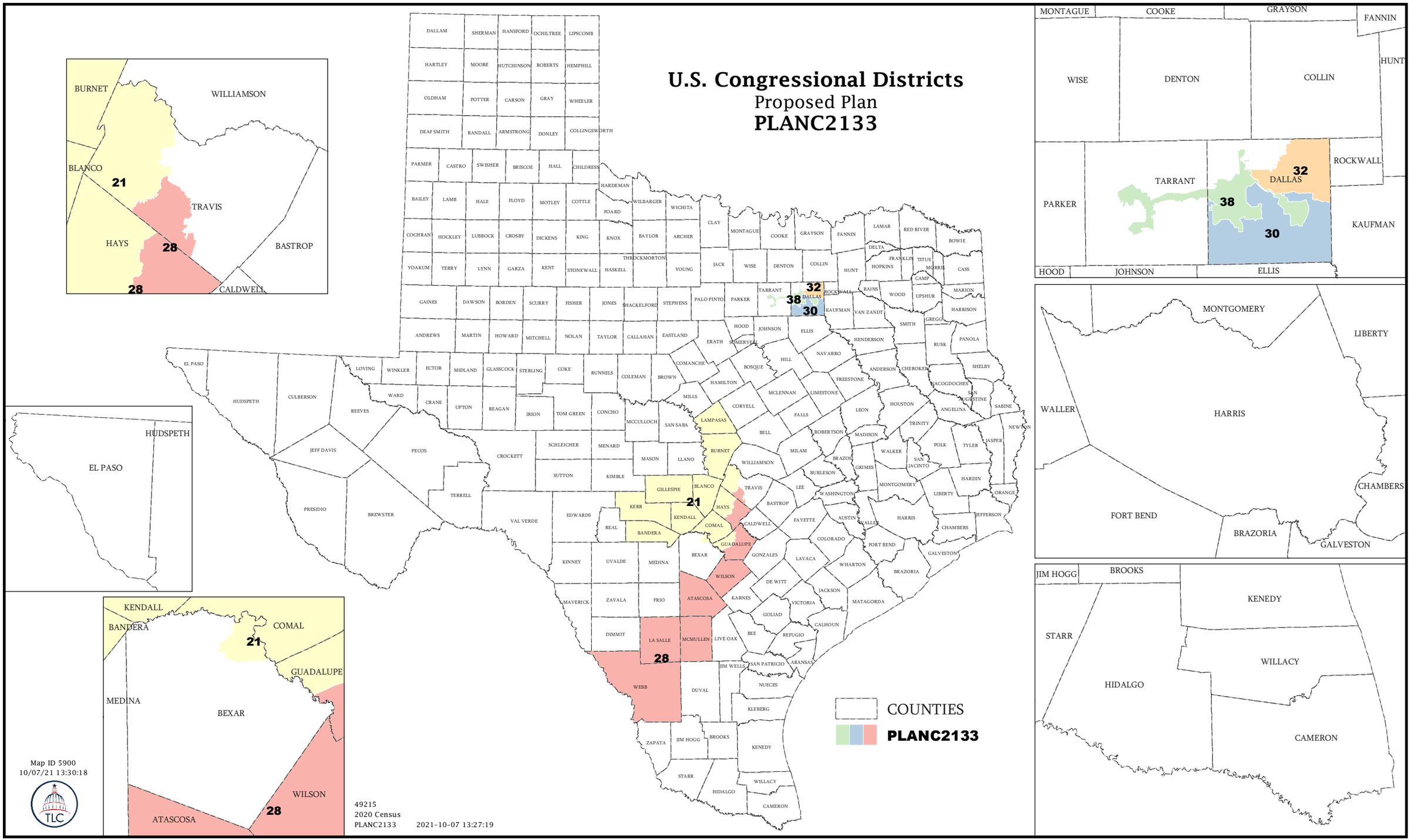

Map ID 5900
10/07/21 13:30:18

TLC

49215
2020 Census
PLANC2133 2021-10-07 13:27:19

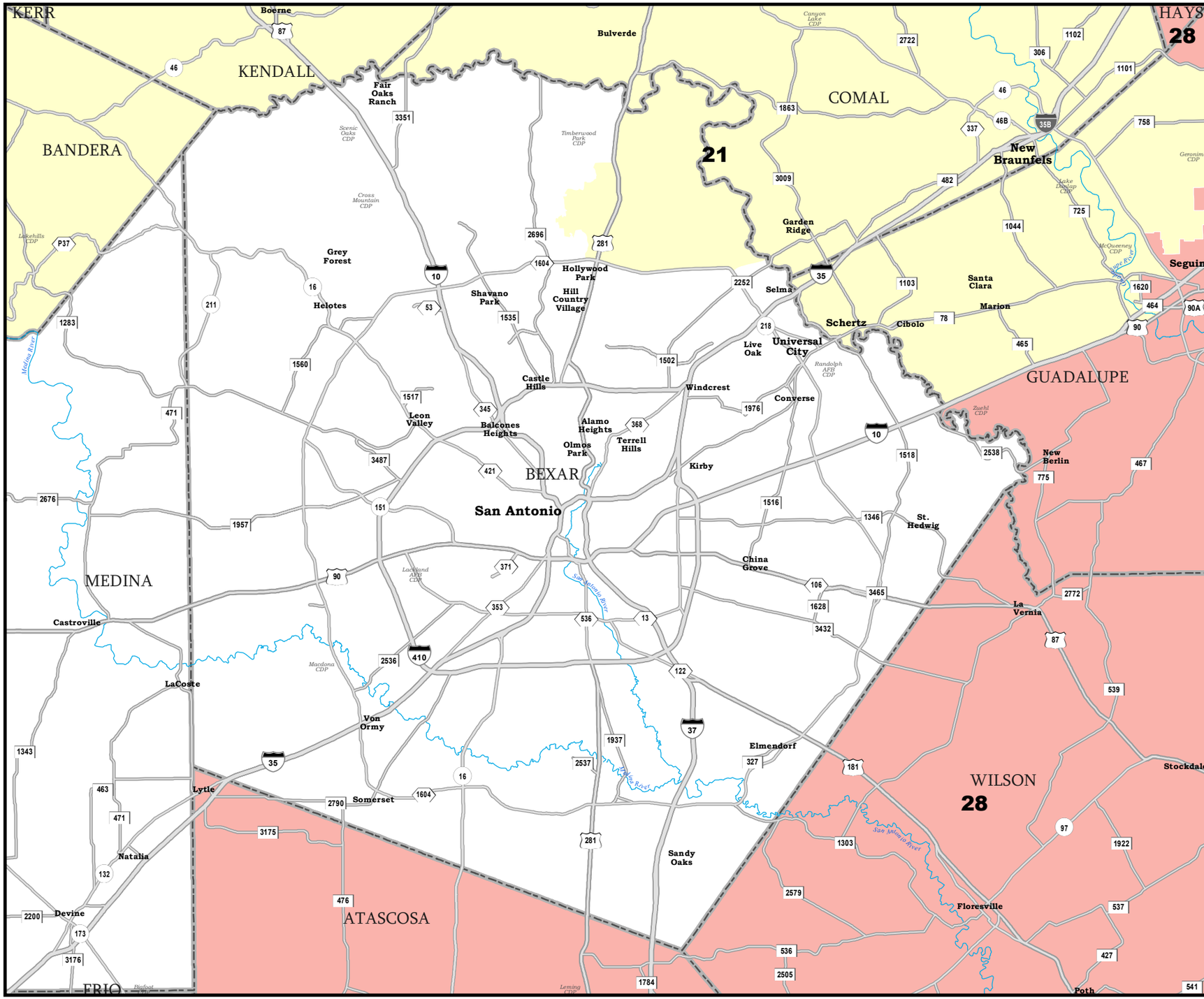

BEXAR COUNTY

U.S. Congressional Districts

Proposed Plan

PLANC2133

COUNTIES

PLANC2133

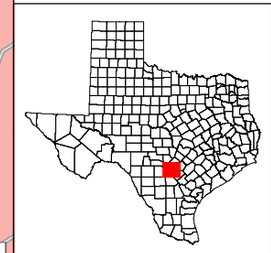

49215
2020 Census
PLANC2133 2021-10-07 13:27:19

Map ID 5900
10/07/21 13:30:18

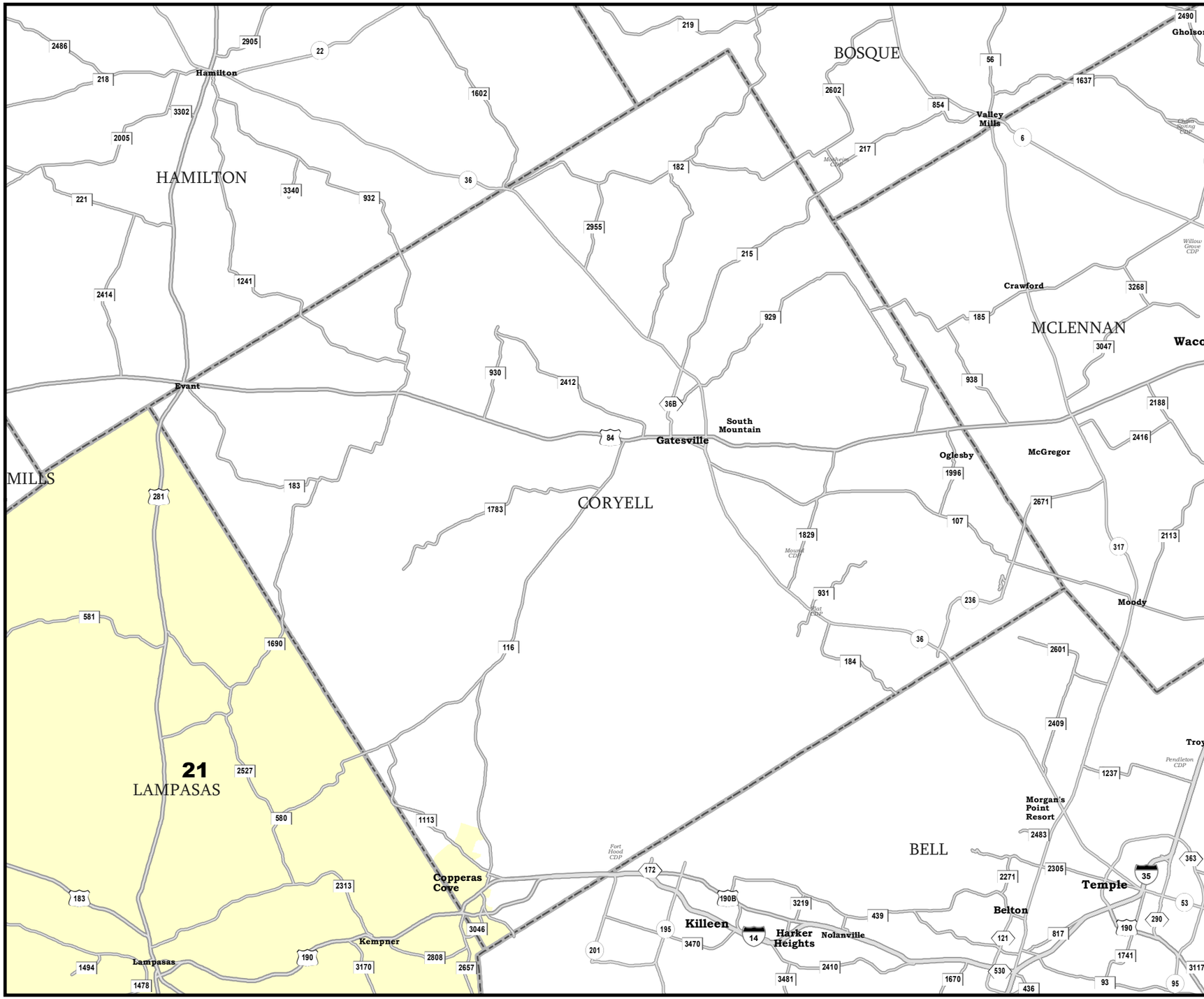

CORYELL COUNTY

U.S. Congressional Districts

Proposed Plan

PLANC2133

COUNTIES

PLANC2133

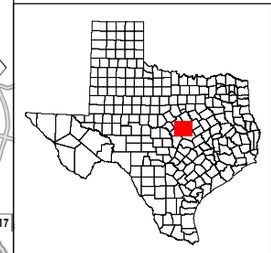

49215
2020 Census
PLANC2133 2021-10-07 13:27:19

Map ID 5900
10/07/21 13:30:18

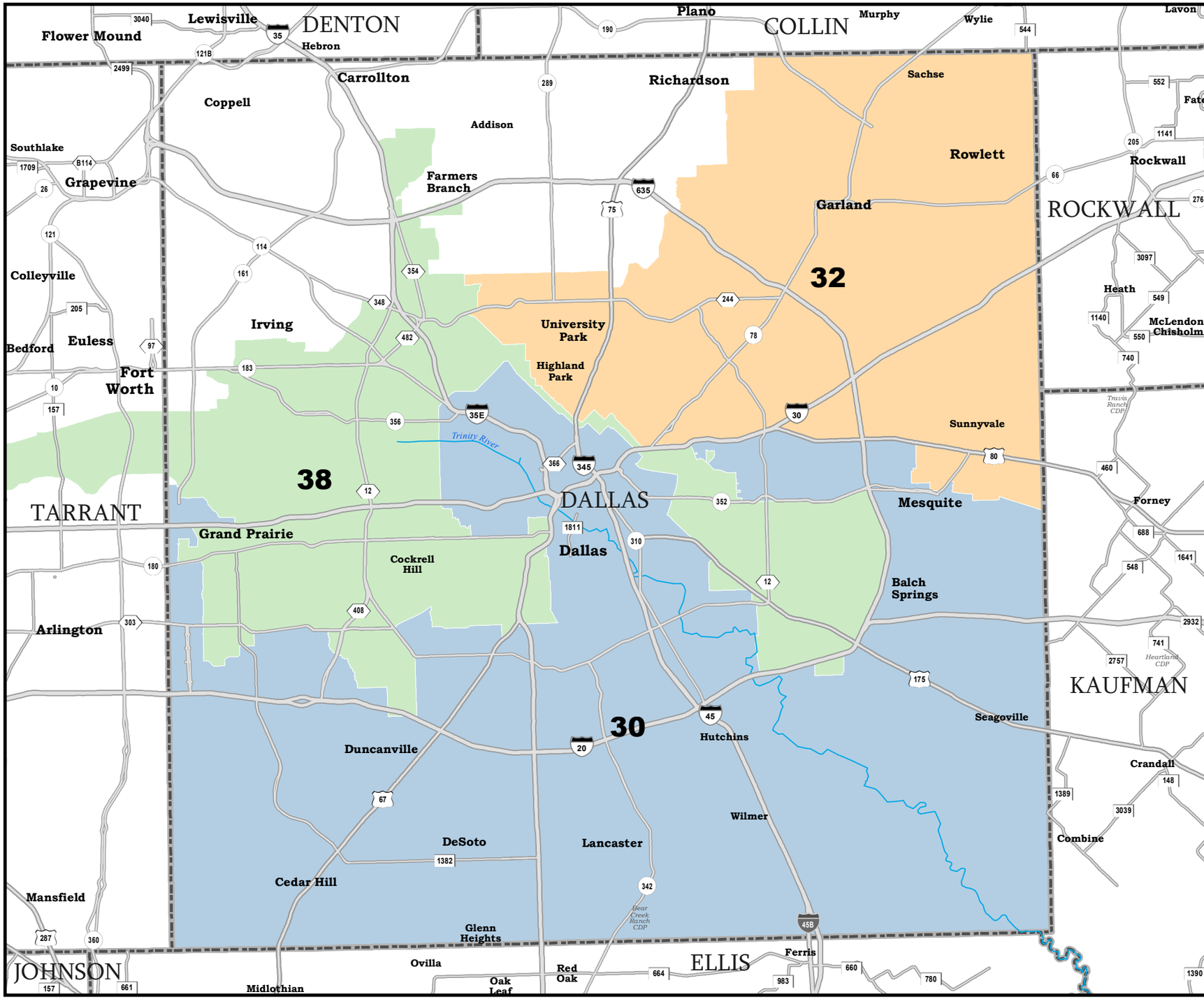

DALLAS COUNTY

U.S. Congressional Districts

Proposed Plan

PLANC2133

COUNTIES

PLANC2133

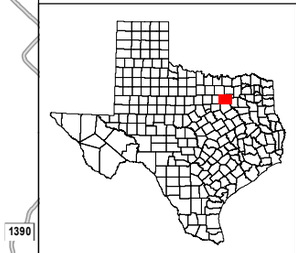

49215
2020 Census
PLANC2133 2021-10-07 13:27:19

Map ID 5900
10/07/21 13:30:18

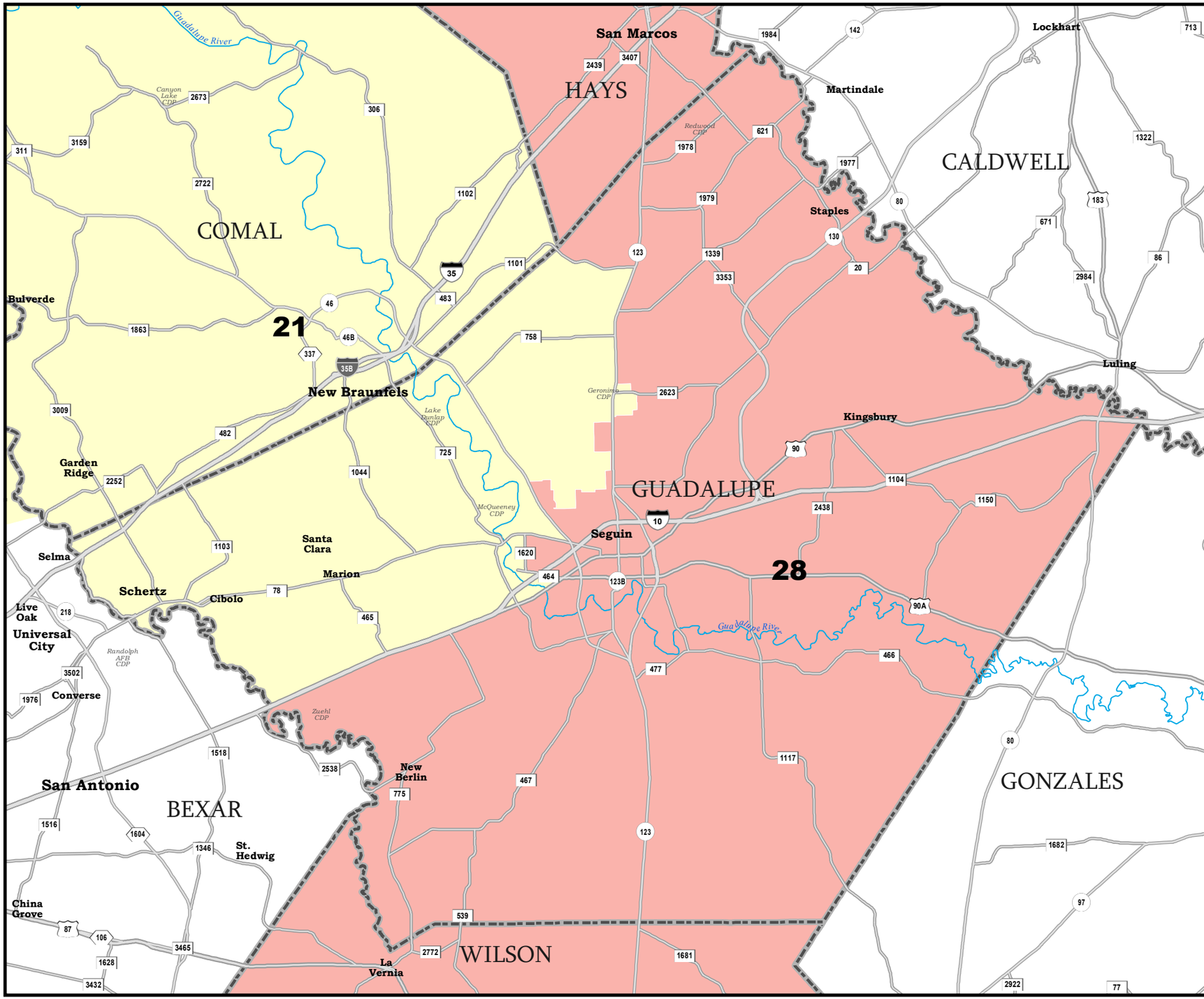

GUADALUPE COUNTY

U.S. Congressional Districts

Proposed Plan

PLANC2133

COUNTIES

PLANC2133

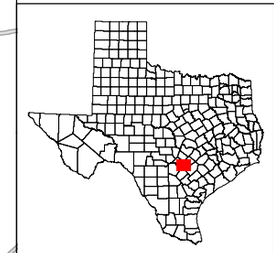

49215
2020 Census
PLANC2133 2021-10-07 13:27:19

Map ID 5900
10/07/21 13:30:18

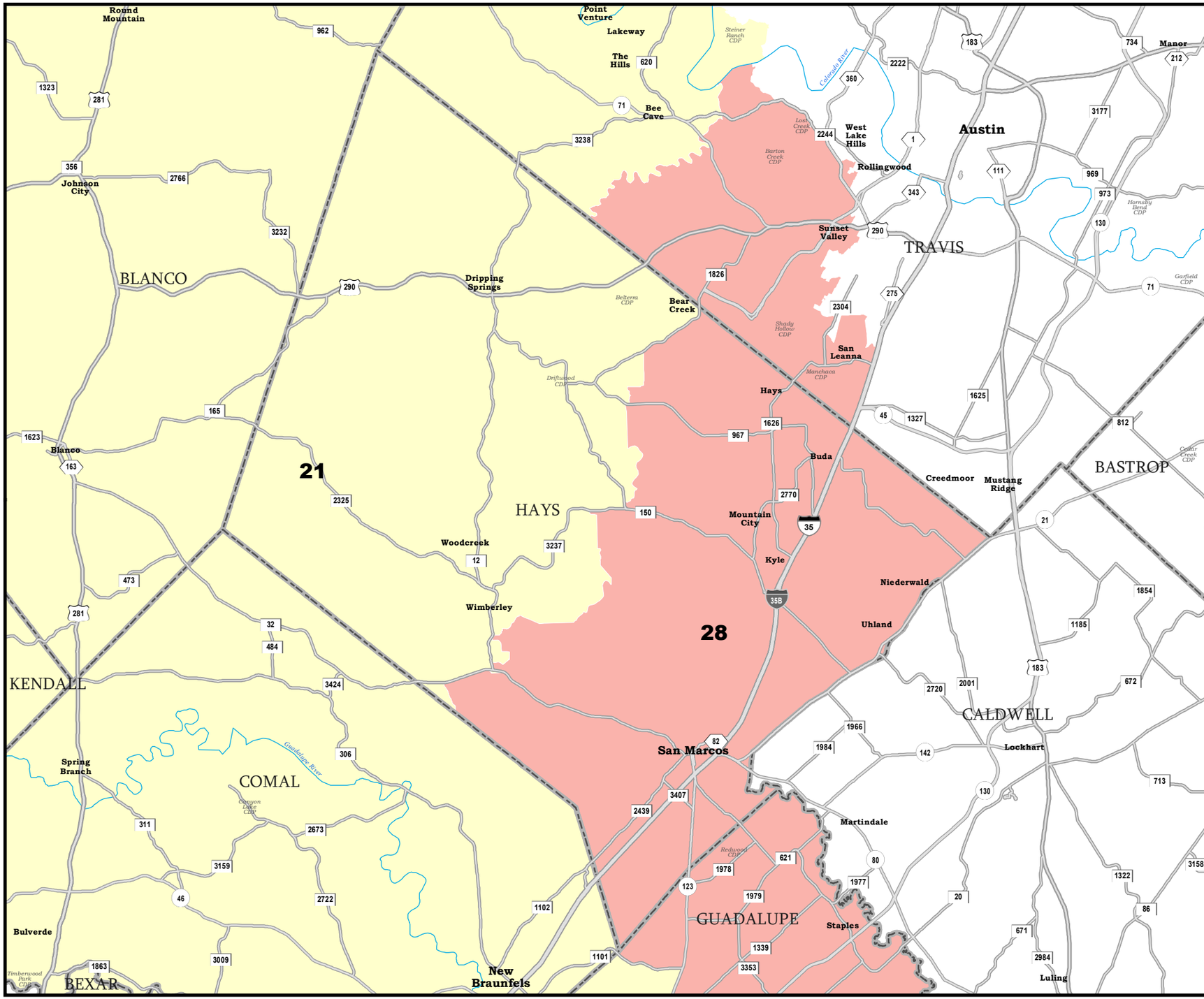

HAYS COUNTY

U.S. Congressional Districts

Proposed Plan

PLANC2133

COUNTIES

PLANC2133

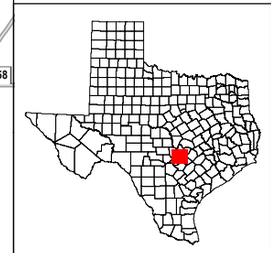

49215
2020 Census
PLANC2133 2021-10-07 13:27:19

Map ID 5900
10/07/21 13:30:18

TLC

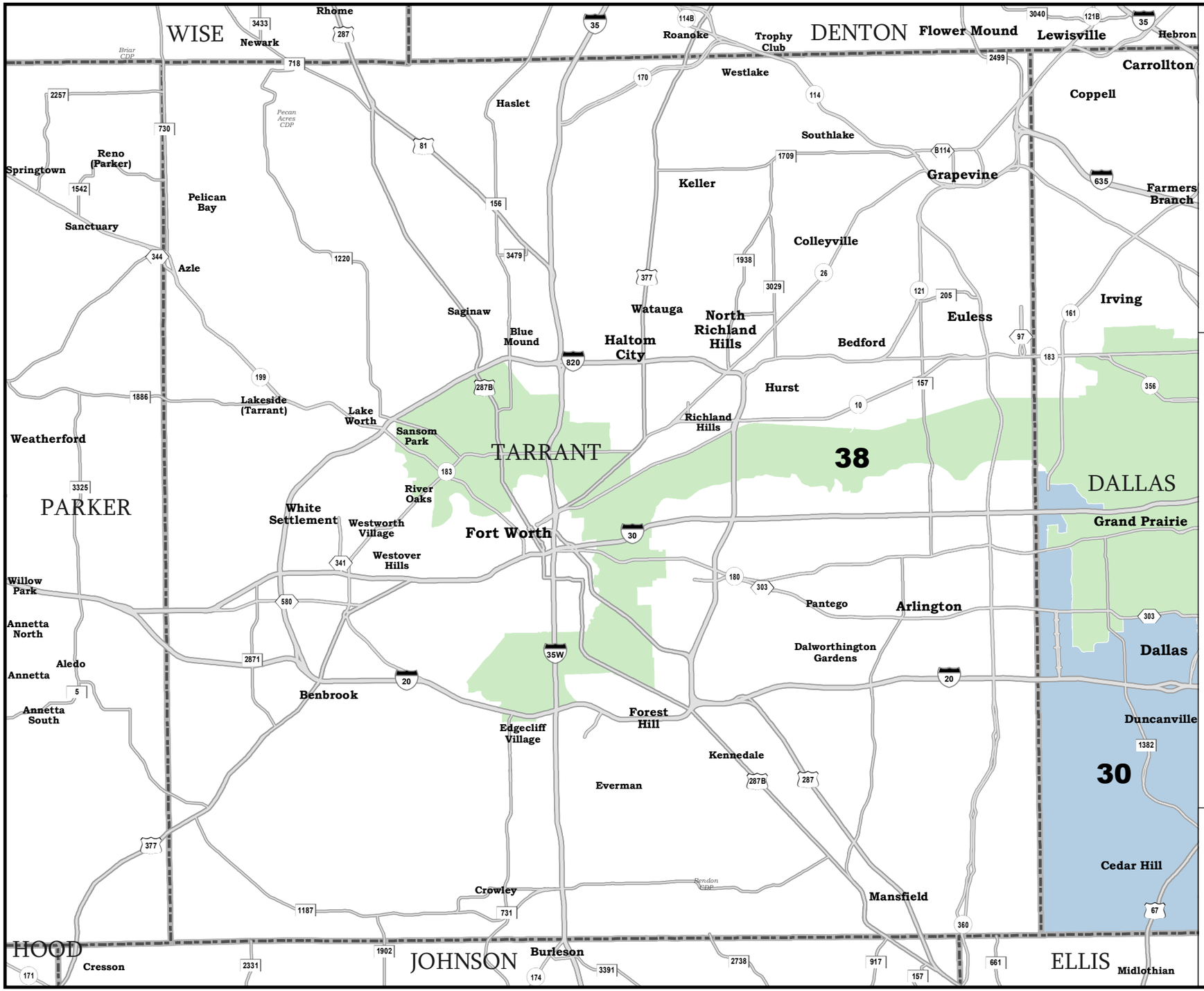

TARRANT COUNTY

U.S. Congressional Districts

Proposed Plan

PLANC2133

COUNTIES

PLANC2133

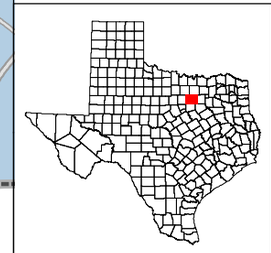

49215
2020 Census
PLANC2133 2021-10-07 13:27:19

Map ID 5900
10/07/21 13:30:18

TRAVIS COUNTY

U.S. Congressional Districts
Proposed Plan
PLANC2133

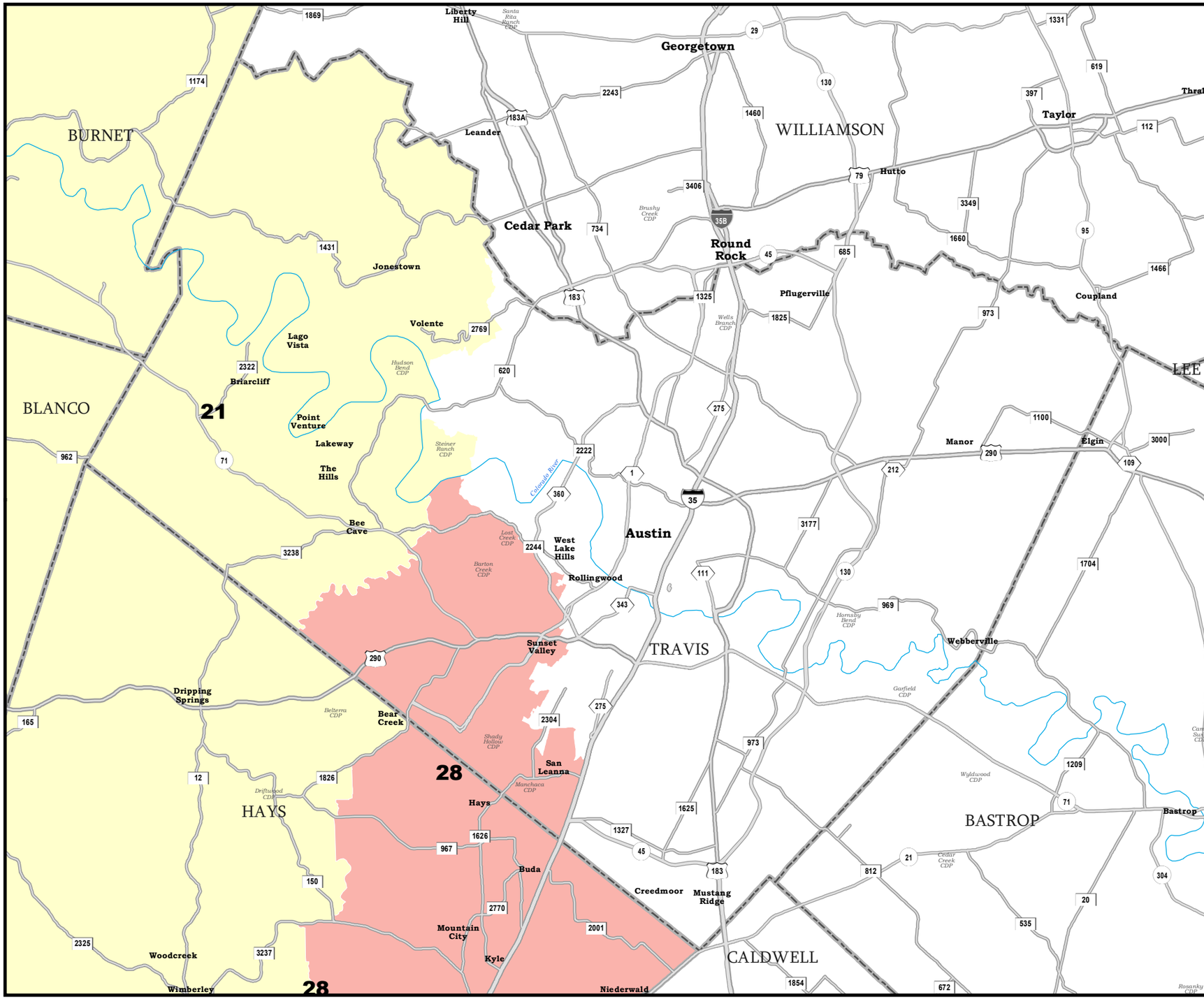

COUNTIES

PLANC2133

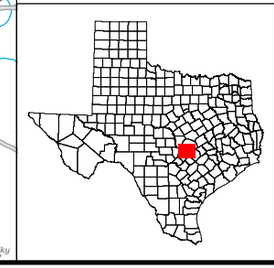

49215
2020 Census
PLANC2133 2021-10-07 13:27:19

Map ID 5900
10/07/21 13:30:18

District Population Analysis with County Subtotals

CONGRESSIONAL DISTRICTS - PLANC2133

Total State Population	29,145,505
Total Districts Required	38
Ideal District Population	766,987
Unassigned Population	25,310,577
Districts in Plan	5
Unassigned Geography	Yes
Districts Contiguous	Yes

	Population	--------Deviation--------	
		Total	Percent
Plan Overall Range		11	0.00%
Smallest District (28)	766,979	-8	0.00%
Largest District (21)	766,990	3	0.00%
Average (mean)	766,986	3	0.00%

PLANC2133

District Population Analysis with County Subtotals

CONGRESSIONAL DISTRICTS - PLANC2133

	Deviation		Total	Anglo	Non-Anglo	Asian	Black	Hispanic	B+H	%Anglo	%Non-Anglo	%Asian	%Black	%Hispanic	%B+H
DISTRICT 21	3	Total:	766,990	491,022	275,968	33,548	38,149	188,055	221,240	64.0	36.0	4.4	5.0	24.5	28.8
	0.00 %	VAP:	588,376	397,988	190,388	22,676	25,805	127,126	150,616	67.6	32.4	3.9	4.4	21.6	25.6
Bandera (100%)			20,851	15,595	5,256	219	270	4,010	4,247	74.8	25.2	1.1	1.3	19.2	20.4
Bexar (4%)			81,381	36,238	45,143	8,811	7,029	29,209	35,258	44.5	55.5	10.8	8.6	35.9	43.3
Blanco (100%)			11,374	8,707	2,667	100	123	2,092	2,196	76.6	23.4	0.9	1.1	18.4	19.3
Burnet (100%)			49,130	34,810	14,320	629	1,011	11,199	12,068	70.9	29.1	1.3	2.1	22.8	24.6
Comal (100%)			161,501	105,250	56,251	3,517	5,409	43,590	48,172	65.2	34.8	2.2	3.3	27.0	29.8
Coryell (25%)			20,369	10,359	10,010	1,062	4,475	4,011	8,074	50.9	49.1	5.2	22.0	19.7	39.6
Gillespie (100%)			26,725	19,884	6,841	213	245	5,766	5,941	74.4	25.6	0.8	0.9	21.6	22.2
Guadalupe (67%)			115,993	58,940	57,053	4,932	13,043	37,993	49,490	50.8	49.2	4.3	11.2	32.8	42.7
Hays (22%)			52,076	40,832	11,244	1,539	809	7,307	8,008	78.4	21.6	3.0	1.6	14.0	15.4
Kendall (100%)			44,279	31,767	12,512	743	603	10,029	10,509	71.7	28.3	1.7	1.4	22.6	23.7
Kerr (100%)			52,598	35,791	16,807	851	1,127	13,598	14,502	68.0	32.0	1.6	2.1	25.9	27.6
Lampasas (100%)			21,627	15,132	6,495	512	1,079	4,179	5,135	70.0	30.0	2.4	5.0	19.3	23.7
Travis (8%)			109,086	77,717	31,369	10,420	2,926	15,072	17,640	71.2	28.8	9.6	2.7	13.8	16.2
DISTRICT 28	-8	Total:	766,979	250,992	515,987	27,542	25,548	456,573	477,714	32.7	67.3	3.6	3.3	59.5	62.3
	0.00 %	VAP:	570,267	203,844	366,423	20,527	18,887	320,571	337,198	35.7	64.3	3.6	3.3	56.2	59.1
Atascosa (100%)			48,981	16,066	32,915	396	736	31,178	31,684	32.8	67.2	0.8	1.5	63.7	64.7
Guadalupe (33%)			56,713	25,123	31,590	675	3,023	27,240	29,798	44.3	55.7	1.2	5.3	48.0	52.5
Hays (78%)			188,991	80,736	108,255	8,687	12,241	85,564	95,958	42.7	57.3	4.6	6.5	45.3	50.8
La Salle (100%)			6,664	1,467	5,197	28	259	4,908	5,132	22.0	78.0	0.4	3.9	73.6	77.0
McMullen (100%)			600	353	247	13	17	224	231	58.8	41.2	2.2	2.8	37.3	38.5
Travis (11%)			148,163	89,875	58,288	15,424	6,524	33,873	39,522	60.7	39.3	10.4	4.4	22.9	26.7
Webb (100%)			267,114	9,495	257,619	1,774	1,647	254,354	255,249	3.6	96.4	0.7	0.6	95.2	95.6
Wilson (100%)			49,753	27,877	21,876	545	1,101	19,232	20,140	56.0	44.0	1.1	2.2	38.7	40.5
DISTRICT 30	0	Total:	766,987	140,462	626,525	23,167	334,121	268,482	594,999	18.3	81.7	3.0	43.6	35.0	77.6
	0.00 %	VAP:	576,980	126,925	450,055	19,025	248,682	178,857	423,872	22.0	78.0	3.3	43.1	31.0	73.5
Dallas (29%)			766,987	140,462	626,525	23,167	334,121	268,482	594,999	18.3	81.7	3.0	43.6	35.0	77.6
DISTRICT 32	-1	Total:	766,986	303,565	463,421	69,463	132,078	253,816	380,767	39.6	60.4	9.1	17.2	33.1	49.6
	0.00 %	VAP:	585,345	254,638	330,707	52,628	95,259	174,150	266,983	43.5	56.5	9.0	16.3	29.8	45.6
Dallas (29%)			766,986	303,565	463,421	69,463	132,078	253,816	380,767	39.6	60.4	9.1	17.2	33.1	49.6
DISTRICT 38	-1	Total:	766,986	104,484	662,502	20,422	92,646	547,462	634,993	13.6	86.4	2.7	12.1	71.4	82.8
	0.00 %	VAP:	550,887	90,711	460,176	15,629	67,582	373,388	438,453	16.5	83.5	2.8	12.3	67.8	79.6
Dallas (22%)			562,615	71,378	491,237	12,918	66,047	410,812	473,138	12.7	87.3	2.3	11.7	73.0	84.1
Tarrant (10%)			204,371	33,106	171,265	7,504	26,599	136,650	161,855	16.2	83.8	3.7	13.0	66.9	79.2

Population and Voter Data
with Voter Registration Comparison

CONGRESSIONAL DISTRICTS - PLANC2133

			Population									Total Voter Registration			Non-Suspense Voter Registration		
District	Deviation		Total	%Anglo	%Non-Anglo	%Asian	%Black	%Hispanic	%B+H	General Election	Turnout	Total	SSVR	TO/VR	Total	SSVR	TO/VR
21	3	Total:	766,990	64.0	36.0	4.4	5.0	24.5	28.8	2020	413,839	545,138	13.6 %	75.9 %	499,009	13.5 %	82.9 %
	0.00%	VAP:	588,376	67.6	32.4	3.9	4.4	21.6	25.6	2018	299,033	484,436	13.2 %	61.7 %	437,153	13.1 %	68.4 %
28	-8	Total:	766,979	32.7	67.3	3.6	3.3	59.5	62.3	2020	299,156	462,032	45.1 %	64.7 %	421,049	45.6 %	71.1 %
	0.00%	VAP:	570,267	35.7	64.3	3.6	3.3	56.2	59.1	2018	220,258	426,124	45.8 %	51.7 %	387,004	46.7 %	56.9 %
30	0	Total:	766,987	18.3	81.7	3.0	43.6	35.0	77.6	2020	279,959	445,645	15.5 %	62.8 %	399,529	16.1 %	70.1 %
	0.00%	VAP:	576,980	22.0	78.0	3.3	43.1	31.0	73.5	2018	217,321	424,397	14.3 %	51.2 %	375,883	14.9 %	57.8 %
32	-1	Total:	766,986	39.6	60.4	9.1	17.2	33.1	49.6	2020	304,687	434,016	15.1 %	70.2 %	392,141	15.3 %	77.7 %
	0.00%	VAP:	585,345	43.5	56.5	9.0	16.3	29.8	45.6	2018	243,483	413,328	14.3 %	58.9 %	367,871	14.7 %	66.2 %
38	-1	Total:	766,986	13.6	86.4	2.7	12.1	71.4	82.8	2020	178,135	312,978	44.9 %	56.9 %	285,041	46.2 %	62.5 %
	0.00%	VAP:	550,887	16.5	83.5	2.8	12.3	67.8	79.6	2018	137,021	295,648	43.6 %	46.3 %	266,112	45.3 %	51.5 %

For technical reasons, election results in Texas Legislative Council reports may vary slightly from the official election results. Complete official results for all elections are maintained by the Office of the Texas Secretary of State.
SSVR = Spanish surname voter registration

Plan Fit Verification

CONGRESSIONAL DISTRICTS
PLANC2133 Compared with PLANC2129

The amendment fits into the base plan.

Incumbents by District

CONGRESSIONAL DISTRICTS - PLANC2133

District	Incumbents
21	Roy - R
28	Cuellar - D
30	Johnson - D
32	Allred - D
38	N/A

* Incumbents paired.

American Community Survey Special Tabulation
Using Census and American Community Survey Data
CONGRESSIONAL DISTRICTS - PLANC2133

	2020 Census		Special Tabulation of Citizen Voting Age Population (CVAP) from the 2015-2019 American Community Survey with Margins of Error											
				Hispanic CVAP	Not Hispanic or Latino Citizen Voting Age Population (CVAP)									
District	Total	VAP	CVAP	% Hispanic	% Black Alone	% Black + White	% Black + American Indian	% White Alone	% American Indian Alone	%Asian Alone	% Native Hawaiian Alone	% American Indian + White	% Asian + White	% Remainder 2 or More Other
21	766,990	588,376	499,625 (±5,780)	19.6 (±0.6)	3.5 (±0.3)	0.2 (±0.1)	0.0(±0.1)	73.3 (±0.5)	0.2 (±0.1)	1.9 (±0.2)	0.1 (±0.1)	0.6 (±0.1)	0.4 (±0.1)	0.2 (±0.1)
28	766,979	570,267	477,455 (±6,373)	52.8 (±0.8)	2.8 (±0.3)	0.2 (±0.1)	0.0(±0.1)	41.7 (±0.6)	0.1 (±0.1)	1.5 (±0.2)	0.0 (±0.1)	0.4 (±0.1)	0.3 (±0.1)	0.1 (±0.1)
30	766,987	576,980	480,235 (±6,528)	19.3 (±0.6)	50.0 (±0.8)	0.5 (±0.1)	0.2(±0.1)	26.8 (±0.5)	0.2 (±0.1)	2.2 (±0.2)	0.0 (±0.1)	0.2 (±0.1)	0.2 (±0.1)	0.3 (±0.1)
32	766,986	585,345	467,370 (±5,774)	19.1 (±0.7)	17.0 (±0.7)	0.4 (±0.1)	0.2(±0.1)	55.5 (±0.5)	0.3 (±0.1)	6.4 (±0.4)	0.0 (±0.1)	0.4 (±0.1)	0.4 (±0.1)	0.2 (±0.1)
38	766,986	550,887	350,040 (±5,506)	52.0 (±0.9)	17.3 (±0.7)	0.2 (±0.1)	0.1(±0.1)	27.1 (±0.6)	0.3 (±0.1)	2.4 (±0.3)	0.1 (±0.1)	0.3 (±0.1)	0.2 (±0.1)	0.1 (±0.1)

The American Community Survey provided estimated citizen voting age population (CVAP) data at the block group level in a Special Tabulation. Because the MOE can only be calculated using whole block groups, all block groups with more than 50% of the population in a district are included in the analysis. The Red-118 report provides a summary of the block groups used in the analysis.
The percent for each CVAP population category is that group's CVAP divided by the CVAP total.
Numbers in parentheses are margins of error at 90% confidence level.